190948-CENG-001

Central Coast Council

TUGGERAWONG FORESHORE

' PROPOSED SHARED PATH '

PALMER STREET TO DON SMALL OVAL, ROCKY POINT

STAGE 5 WORKS CONCEPT DESIGN LAYOUT

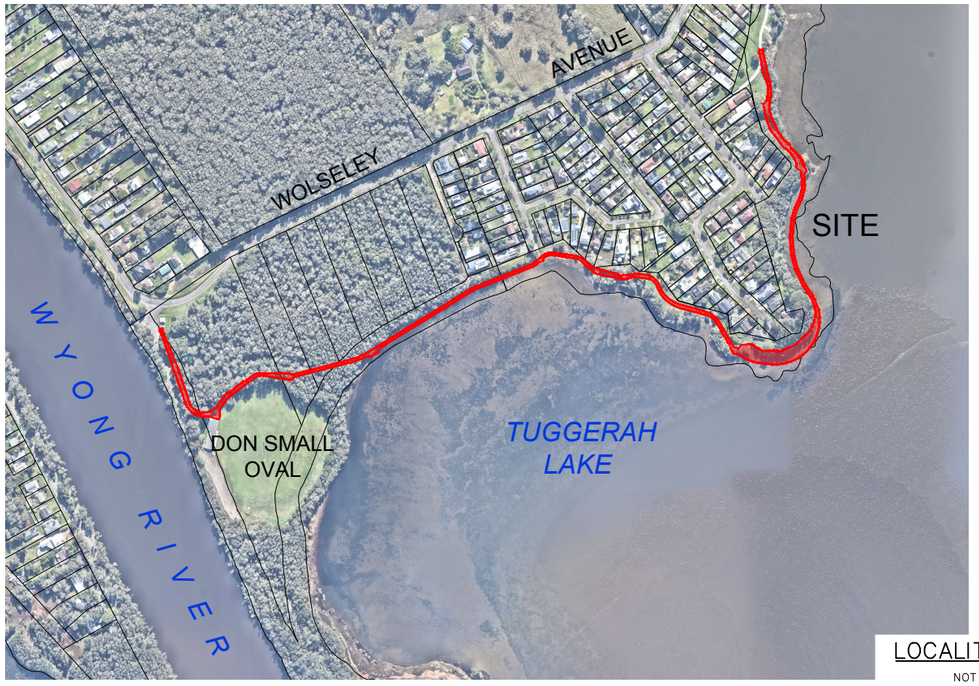

LOCALITY SKETCH

NOT TO SCALE

MGA

INDEX OF DRAWINGS

DRAWING No.	DRAWING NAME
190948-CENG-001	COVER SHEET, LOCALITY SKETCH & INDEX OF DRAWINGS
190948-CENG-002	OVERALL SITE PLAN
190948-CENG-101	DETAIL PLAN - SHEET 1
190948-CENG-102	DETAIL PLAN - SHEET 2
190948-CENG-103	DETAIL PLAN - SHEET 3
190948-CENG-104	DETAIL PLAN - SHEET 4
190948-CENG-105	DETAIL PLAN - SHEET 5
190948-CENG-106	DETAIL PLAN - SHEET 6
190948-CENG-107	DETAIL PLAN - SHEET 7
190948-CENG-108	DETAIL PLAN - SHEET 8
190948-CENG-109	DETAIL PLAN - SHEET 9
190948-CENG-201	TYPICAL PATH CROSS SECTIONS & DETAILS
190948-CENG-211	PATH LONGITUDINAL SECTION - SHEET 1
190948-CENG-212	PATH LONGITUDINAL SECTION - SHEET 2

NOT FOR CONSTRUCTION

REV.	DATE	AMENDMENT	DESIGN	DRAWN	CHECKED	APPROVED
A	10.09.2024	INITIAL ISSUE	C.M.	RJC	C.S.	C.S.
B	13.09.2024	COUNCIL COMMENTS ADDRESSED	C.M.	RJC	C.S.	C.S.
C	19.09.24	AMENDMENTS PER COUNCIL REVIEW	C.M.	A.E.	C.S.	C.S.

SCALES

DESIGN FILE S:\190948\DESIGN\12D\TUGGERAWONG SHARED PATH STAGE 5\TUGGERAWONG_SHARED_PATH_STAGE_5.project

ALL DIMENSIONS ARE IN METRES. DO NOT SCALE

adw Johnson

Central Coast
5 Pioneer Avenue,
P.O. Box 3717,
Tuggerah N.S.W. 2259
Phone: (02) 4305 4300
Fax: (02) 4305 4399
email: coast@adwjohnson.com.au
www.adwjohnson.com.au
ABN 62 129 445 398

CLIENT

Central Coast Council

PROPERTY DESCRIPTION

TUGGERAWONG FORESHORE
PALMER STREET TO DON SMALL OVAL,
ROCKY POINT

SURVEYED: Central Coast Council

DATUM: GDA2020 M.G.A. ZONE 56 A.H.D.

PROJECT: PROPOSED SHARED PATH

PLAN TITLE: COVER SHEET, INDEX OF DRAWINGS & LOCALITY SKETCH

PROJECT No.	DISCIPLINE	NUMBER	REV.
190948	CENG	001	C

Plotted By: Chris Sheppeard Plot Date: 24/09/24 6:51:21AM Cad File: S:\190948\DWG\ENGINEERING\CENG\190948-CENG-001.DWG

100mm AT FULL SIZE

This plan includes coloured information. If you have a black and white copy you do not have all of the information. This note is coloured RED.

190948-CENG-002

M.G.A.

LEGEND

- SITE BOUNDARY
- PROPOSED LOT BOUNDARY
- EXISTING LOT BOUNDARY
- FUTURE LOT BOUNDARY

OVERALL PLAN

SCALE 1:1500

BEFORE YOU DIG www.byda.com.au

NOT FOR CONSTRUCTION

REV.	DATE	AMENDMENT	DESIGN	DRAWN	CHECKED	APPROVED
A	10.09.2024	INITIAL ISSUE	C.M.	RJC	C.S.	C.S.
B	13.09.2024	COUNCIL COMMENTS ADDRESSED	C.M.	RJC	C.S.	C.S.
C	19.09.24	AMENDMENTS PER COUNCIL REVIEW	C.M.	A.E.	C.S.	C.S.

SCALES: A1 1:1500 — 0 30 60 75m — A3 1:3000

DESIGN FILE S:\190948\DESIGN\12D\TUGGERAWONG SHARED PATH STAGE 5\TUGGERAWONG_SHARED_PATH_STAGE_5.project

ALL DIMENSIONS ARE IN METRES. DO NOT SCALE

adw Johnson

Central Coast
5 Pioneer Avenue,
P.O. Box 3717,
Tuggerah N.S.W. 2259
Phone: (02) 4305 4300
Fax: (02) 4305 4399
email: coast@adwjohnson.com.au
www.adwjohnson.com.au
ABN 62 129 445 398

CLIENT: Central Coast Council

PROPERTY DESCRIPTION: TUGGERAWONG FORESHORE
PALMER STREET TO DON SMALL OVAL,
ROCKY POINT

SURVEYED: Central Coast Council

DATUM: GDA2020 M.G.A. ZONE 56 A.H.D.

PROJECT: PROPOSED SHARED PATH

PLAN TITLE: OVERALL SITE PLAN

PROJECT No.	DISCIPLINE	NUMBER	REV.
190948	CENG	002	C

Plotted By: Chris Sheppeard Plot Date: 24/09/24 6:51:29AM Cad File: S:\190948\DWG\ENGINEERING\CENG\190948-CENG-002.DWG

100mm AT FULL SIZE

This plan includes coloured information. If you have a black and white copy you do not have all of the information. This note is coloured RED.

190948-CENG-101-109

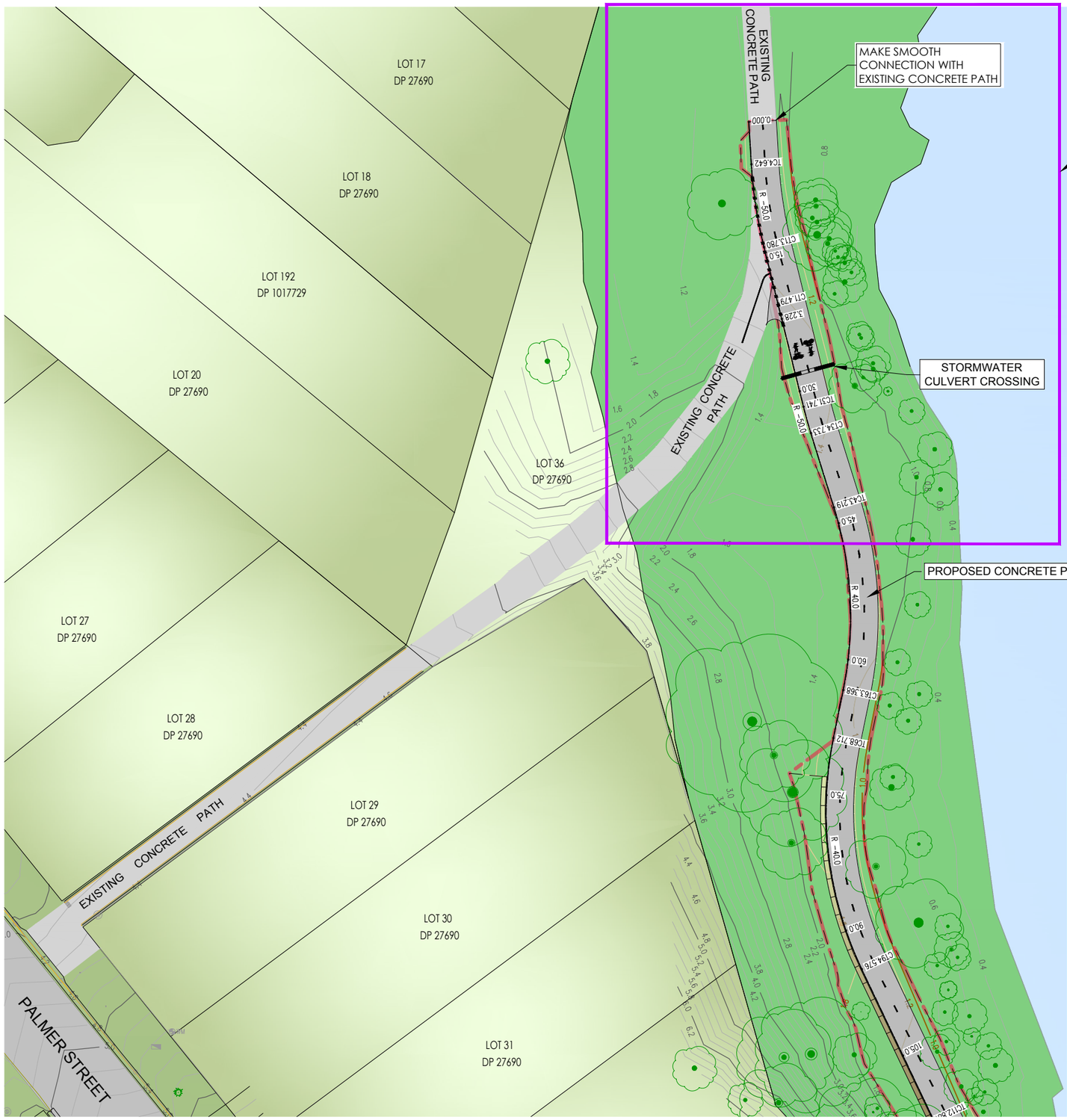

LEGEND

- SITE BOUNDARY
- EXISTING LOT BOUNDARY
- MAJOR DESIGN CONTOURS
- MINOR DESIGN CONTOURS
- MAJOR NATURAL CONTOURS
- MINOR NATURAL CONTOURS
- PROPOSED SHARED PATH
- PROPOSED RAISED FRP BOARDWALK
- PROPOSED SMALL COMPOSITE BRIDGE
- PROPOSED ENGINEERED FILL
- PROPOSED STORMWATER
- EXISTING TREE
- EXISTING TREE TO BE REMOVED

CONTOUR INTERVAL = 0.2m

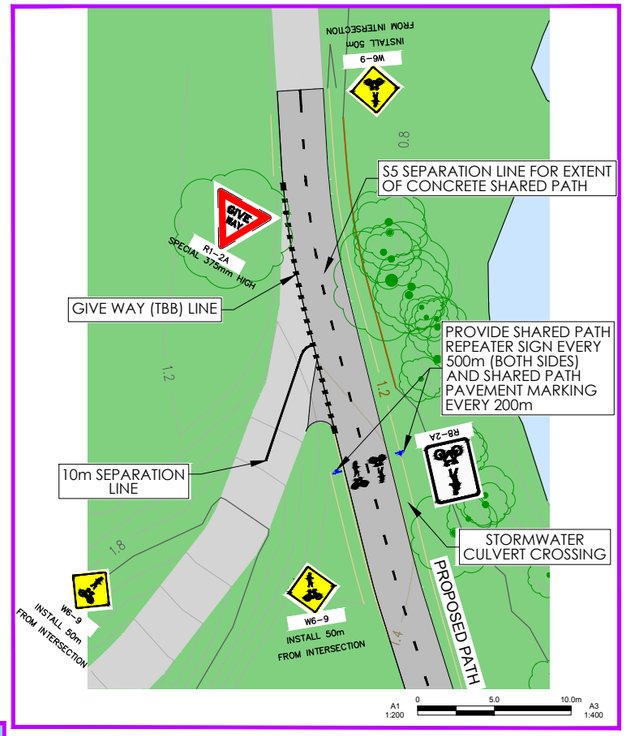

INSET 1
PATH INTERSECTION PAVEMENT MARKING AND SIGNAGE

SCALE 1:200

SANDSTONE BORDER WALL EXAMPLE
SOURCE: GOOGLE IMAGES

SANDSTONE LOG RETAINING WALL EXAMPLE
SOURCE: GOOGLE IMAGES

DETAIL PLAN

SCALE 1:250

REFER SHEET 102 FOR CONTINUATION

BEFORE YOU DIG www.byda.com.au

NOT FOR CONSTRUCTION

REV.	DATE	AMENDMENT	DESIGN	DRAWN	CHECKED	APPROVED
A	10.09.2024	INITIAL ISSUE	C.M.	RJC	C.S.	C.S.
B	13.09.2024	COUNCIL COMMENTS ADDRESSED	C.M.	RJC	C.S.	C.S.
C	19.09.24	AMENDMENTS PER COUNCIL REVIEW	C.M.	A.E.	C.S.	C.S.

SCALES: A1 1:250 — 0 5.0 10.0 12.5m — A3 1:500

DESIGN FILE S:\190948\DESIGN\12D\TUGGERAWONG SHARED PATH STAGE 5\TUGGERAWONG_SHARED_PATH_STAGE_5.project

ALL DIMENSIONS ARE IN METRES. DO NOT SCALE

adw Johnson
Central Coast
5 Pioneer Avenue,
P.O. Box 3717,
Tuggerah N.S.W. 2259
Phone: (02) 4305 4300
Fax: (02) 4305 4399
email: coast@adwjohnson.com.au
www.adwjohnson.com.au
ABN 62 129 445 398

CLIENT: Central Coast Council

PROPERTY DESCRIPTION: TUGGERAWONG FORESHORE
PALMER STREET TO DON SMALL OVAL,
ROCKY POINT

SURVEYED: Central Coast Council

DATUM: GDA2020 M.G.A. ZONE 56 A.H.D.

PROJECT: PROPOSED SHARED PATH

PLAN TITLE: DETAIL PLAN
SHEET 1

PROJECT No.	DISCIPLINE	NUMBER	REV.
190948	CENG	101	C

Plotted By: Chris Sheppeard Plot Date: 24/09/24 6:51:36AM Cad File: S:\190948\DWG\ENGINEERING\CENG\190948-CENG-101-109.DWG

100mm AT FULL SIZE

This plan includes coloured information. If you have a black and white copy you do not have all of the information. This note is coloured RED.

190948-CENG-101-109

REFER SHEET 101 FOR CONTINUATION

LEGEND

- SITE BOUNDARY
- EXISTING LOT BOUNDARY
- MAJOR DESIGN CONTOURS
- MINOR DESIGN CONTOURS
- MAJOR NATURAL CONTOURS
- MINOR NATURAL CONTOURS
- PROPOSED SHARED PATH
- PROPOSED RAISED FRP BOARDWALK
- PROPOSED SMALL COMPOSITE BRIDGE
- PROPOSED ENGINEERED FILL
- PROPOSED STORMWATER
- EXISTING TREE
- EXISTING TREE TO BE REMOVED

CONTOUR INTERVAL = 0.2m

RAISED FRP BOARDWALK EXAMPLE
SOURCE: CENTRAL COAST COUNCIL

SANDSTONE LOG RETAINING WALL EXAMPLE
SOURCE: GOOGLE IMAGES

BEFORE YOU DIG www.byda.com.au

NOT FOR CONSTRUCTION

DETAIL PLAN

SCALE 1:250

REFER SHEET 103 FOR CONTINUATION

REV.	DATE	AMENDMENT	DESIGN	DRAWN	CHECKED	APPROVED
A	10.09.2024	INITIAL ISSUE	C.M.	RJC	C.S.	C.S.
B	13.09.2024	COUNCIL COMMENTS ADDRESSED	C.M.	RJC	C.S.	C.S.
C	19.09.24	AMENDMENTS PER COUNCIL REVIEW	C.M.	A.E.	C.S.	C.S.

SCALES: A1 1:250 — 0 5.0 10.0 12.5m — A3 1:500

DESIGN FILE S:\190948\DESIGN\12D\TUGGERAWONG SHARED PATH STAGE 5\TUGGERAWONG_SHARED_PATH_STAGE_5.project

ALL DIMENSIONS ARE IN METRES. DO NOT SCALE

adw Johnson
Central Coast
5 Pioneer Avenue,
P.O. Box 3717,
Tuggerah N.S.W. 2259
Phone: (02) 4305 4300
Fax: (02) 4305 4399
email: coast@adwjohnson.com.au
www.adwjohnson.com.au
ABN 62 129 445 398

CLIENT: Central Coast Council

PROPERTY DESCRIPTION: TUGGERAWONG FORESHORE PALMER STREET TO DON SMALL OVAL, ROCKY POINT

SURVEYED: Central Coast Council

DATUM: GDA2020 M.G.A. ZONE 56 A.H.D.

PROJECT: PROPOSED SHARED PATH

PLAN TITLE: DETAIL PLAN SHEET 2

PROJECT No.	DISCIPLINE	NUMBER	REV.
190948	CENG	102	C

Plotted By: Chris Sheppeard Plot Date: 24/09/24 6:51:40AM Cad File: S:\190948\DWG\ENGINEERING\CENG\190948-CENG-101-109.DWG

100mm AT FULL SIZE

This plan includes coloured information. If you have a black and white copy you do not have all of the information. This note is coloured RED.

190948-CENG-101-109

REFER SHEET 102 FOR CONTINUATION

LEGEND

- SITE BOUNDARY
- EXISTING LOT BOUNDARY
- MAJOR DESIGN CONTOURS
- MINOR DESIGN CONTOURS
- MAJOR NATURAL CONTOURS
- MINOR NATURAL CONTOURS
- PROPOSED SHARED PATH
- PROPOSED RAISED FRP BOARDWALK
- PROPOSED SMALL COMPOSITE BRIDGE
- PROPOSED ENGINEERED FILL
- PROPOSED STORMWATER
- EXISTING TREE
- EXISTING TREE TO BE REMOVED

CONTOUR INTERVAL = 0.2m

RAISED FRP BOARDWALK EXAMPLE
SOURCE: CENTRAL COAST COUNCIL

BEFORE YOU DIG www.byda.com.au

NOT FOR CONSTRUCTION

DETAIL PLAN

SCALE 1:250

REFER SHEET 104 FOR CONTINUATION

REV.	DATE	AMENDMENT	DESIGN	DRAWN	CHECKED	APPROVED
A	10.09.2024	INITIAL ISSUE	C.M.	RJC	C.S.	C.S.
B	13.09.2024	COUNCIL COMMENTS ADDRESSED	C.M.	RJC	C.S.	C.S.
C	19.09.24	AMENDMENTS PER COUNCIL REVIEW	C.M.	A.E.	C.S.	C.S.

SCALES: A1 1:250 — 0 5.0 10.0 12.5m — A3 1:500

DESIGN FILE S:\190948\DESIGN\12D\TUGGERAWONG SHARED PATH STAGE 5\TUGGERAWONG_SHARED_PATH_STAGE_5.project

ALL DIMENSIONS ARE IN METRES. DO NOT SCALE

adw Johnson
Central Coast
5 Pioneer Avenue,
P.O. Box 3717,
Tuggerah N.S.W. 2259
Phone: (02) 4305 4300
Fax: (02) 4305 4399
email: coast@adwjohnson.com.au
www.adwjohnson.com.au
ABN 62 129 445 398

CLIENT: Central Coast Council

PROPERTY DESCRIPTION: TUGGERAWONG FORESHORE
PALMER STREET TO DON SMALL OVAL,
ROCKY POINT

SURVEYED: Central Coast Council

DATUM: GDA2020 M.G.A. ZONE 56 A.H.D.

PROJECT: PROPOSED SHARED PATH

PLAN TITLE: DETAIL PLAN
SHEET 3

PROJECT No.	DISCIPLINE	NUMBER	REV.
190948	CENG	103	C

Plotted By: Chris Sheppeard Plot Date: 24/09/24 6:51:43AM Cad File: S:\190948\DWG\ENGINEERING\CENG\190948-CENG-101-109.DWG

100mm AT FULL SIZE

This plan includes coloured information. If you have a black and white copy you do not have all of the information. This note is coloured RED.

190948-CENG-101-109

REFER SHEET 103 FOR CONTINUATION

REFER SHEET 105 FOR CONTINUATION

LEGEND

- SITE BOUNDARY
- EXISTING LOT BOUNDARY
- MAJOR DESIGN CONTOURS
- MINOR DESIGN CONTOURS
- MAJOR NATURAL CONTOURS
- MINOR NATURAL CONTOURS
- PROPOSED SHARED PATH
- PROPOSED RAISED FRP BOARDWALK
- PROPOSED SMALL COMPOSITE BRIDGE
- PROPOSED ENGINEERED FILL
- PROPOSED STORMWATER
- EXISTING TREE
- EXISTING TREE TO BE REMOVED

CONTOUR INTERVAL = 0.2m

SANDSTONE REVETMENT EXAMPLE
SOURCE: GOOGLE IMAGES

RAISED FRP BOARDWALK EXAMPLE
SOURCE: CENTRAL COAST COUNCIL

SANDSTONE BORDER WALL EXAMPLE
SOURCE: GOOGLE IMAGES

SANDSTONE LOG RETAINING WALL EXAMPLE
SOURCE: GOOGLE IMAGES

BEFORE YOU DIG www.byda.com.au

NOT FOR CONSTRUCTION

DETAIL PLAN

SCALE 1:250

REV.	DATE	AMENDMENT	DESIGN	DRAWN	CHECKED	APPROVED
A	10.09.2024	INITIAL ISSUE	C.M.	RJC	C.S.	C.S.
B	13.09.2024	COUNCIL COMMENTS ADDRESSED	C.M.	RJC	C.S.	C.S.
C	19.09.24	AMENDMENTS PER COUNCIL REVIEW	C.M.	A.E.	C.S.	C.S.

SCALES: A1 1:250 (0, 5.0, 10.0, 12.5m) A3 1:500

ALL DIMENSIONS ARE IN METRES. DO NOT SCALE

DESIGN FILE S:\190948\DESIGN\12D\TUGGERAWONG SHARED PATH STAGE 5\TUGGERAWONG_SHARED_PATH_STAGE_5.project

adw Johnson
Central Coast
5 Pioneer Avenue,
P.O. Box 3717,
Tuggerah N.S.W. 2259
Phone: (02) 4305 4300
Fax: (02) 4305 4399
email: coast@adwjohnson.com.au
www.adwjohnson.com.au
ABN 62 129 445 398

CLIENT: Central Coast Council

PROPERTY DESCRIPTION: TUGGERAWONG FORESHORE
PALMER STREET TO DON SMALL OVAL,
ROCKY POINT

SURVEYED: Central Coast Council

DATUM: GDA2020 M.G.A. ZONE 56 A.H.D.

PROJECT: PROPOSED SHARED PATH

PLAN TITLE: DETAIL PLAN
SHEET 4

PROJECT No.	DISCIPLINE	NUMBER	REV.
190948	CENG	104	C

Plotted By: Chris Sheppeard Plot Date: 24/09/24 6:51:48AM Cad File: S:\190948\DWG\ENGINEERING\CENG\190948-CENG-101-109.DWG

100mm AT FULL SIZE

This plan includes coloured information. If you have a black and white copy you do not have all of the information. This note is coloured RED.

190948-CENG-101-109

REFER SHEET 106 FOR CONTINUATION

LOT 63
DP 17778

LOT 111
DP 813263

LOT 112
DP 813263

LOT 16
DP 9672

LOT 15
DP 9672

LOT 14
DP 9672

LOT 13
DP 9672

MARINE PARADE

M.G.A.

PROPOSED SMALL COMPOSITE BRIDGE

PROPOSED CONCRETE PATH

PROPOSED CONCRETE PATH

TUGGERAH LAKE

LEGEND

- SITE BOUNDARY
- EXISTING LOT BOUNDARY
- MAJOR DESIGN CONTOURS
- MINOR DESIGN CONTOURS
- MAJOR NATURAL CONTOURS
- MINOR NATURAL CONTOURS
- PROPOSED SHARED PATH
- PROPOSED RAISED FRP BOARDWALK
- PROPOSED SMALL COMPOSITE BRIDGE
- PROPOSED ENGINEERED FILL
- PROPOSED STORMWATER
- EXISTING TREE
- EXISTING TREE TO BE REMOVED

CONTOUR INTERVAL = 0.2m

REFER SHEET 104 FOR CONTINUATION

SMALL COMPOSITE BRIDGE
SOURCE: CENTRAL COAST COUNCIL

DETAIL PLAN

SCALE 1:250

BEFORE YOU DIG www.byda.com.au

NOT FOR CONSTRUCTION

100mm AT FULL SIZE

This plan includes coloured information. If you have a black and white copy you do not have all of the information. This note is coloured RED.

REV.	DATE	AMENDMENT	DESIGN	DRAWN	CHECKED	APPROVED
A	10.09.2024	INITIAL ISSUE	C.M.	RJC	C.S.	C.S.
B	13.09.2024	COUNCIL COMMENTS ADDRESSED	C.M.	RJC	C.S.	C.S.
C	19.09.24	AMENDMENTS PER COUNCIL REVIEW	C.M.	A.E.	C.S.	C.S.

SCALES: A1 1:250 — 0 5.0 10.0 12.5m — A3 1:500

DESIGN FILE S:\190948\DESIGN\12D\TUGGERAWONG SHARED PATH STAGE 5\TUGGERAWONG_SHARED_PATH_STAGE_5.project

ALL DIMENSIONS ARE IN METRES. DO NOT SCALE

adw Johnson
Central Coast
5 Pioneer Avenue,
P.O. Box 3717,
Tuggerah N.S.W. 2259
Phone: (02) 4305 4300
Fax: (02) 4305 4399
email: coast@adwjohnson.com.au
www.adwjohnson.com.au
ABN 62 129 445 398

CLIENT: Central Coast Council

PROPERTY DESCRIPTION: TUGGERAWONG FORESHORE
PALMER STREET TO DON SMALL OVAL,
ROCKY POINT

SURVEYED: Central Coast Council

DATUM: GDA2020 M.G.A. ZONE 56 A.H.D.

PROJECT: PROPOSED SHARED PATH

PLAN TITLE: DETAIL PLAN
SHEET 5

PROJECT No.	DISCIPLINE	NUMBER	REV.
190948	CENG	105	C

Plotted By: Chris Sheppeard Plot Date: 24/09/24 6:51:53AM Cad File: S:\190948\DWG\ENGINEERING\CENG\190948-CENG-101-109.DWG

190948-CENG-101-109

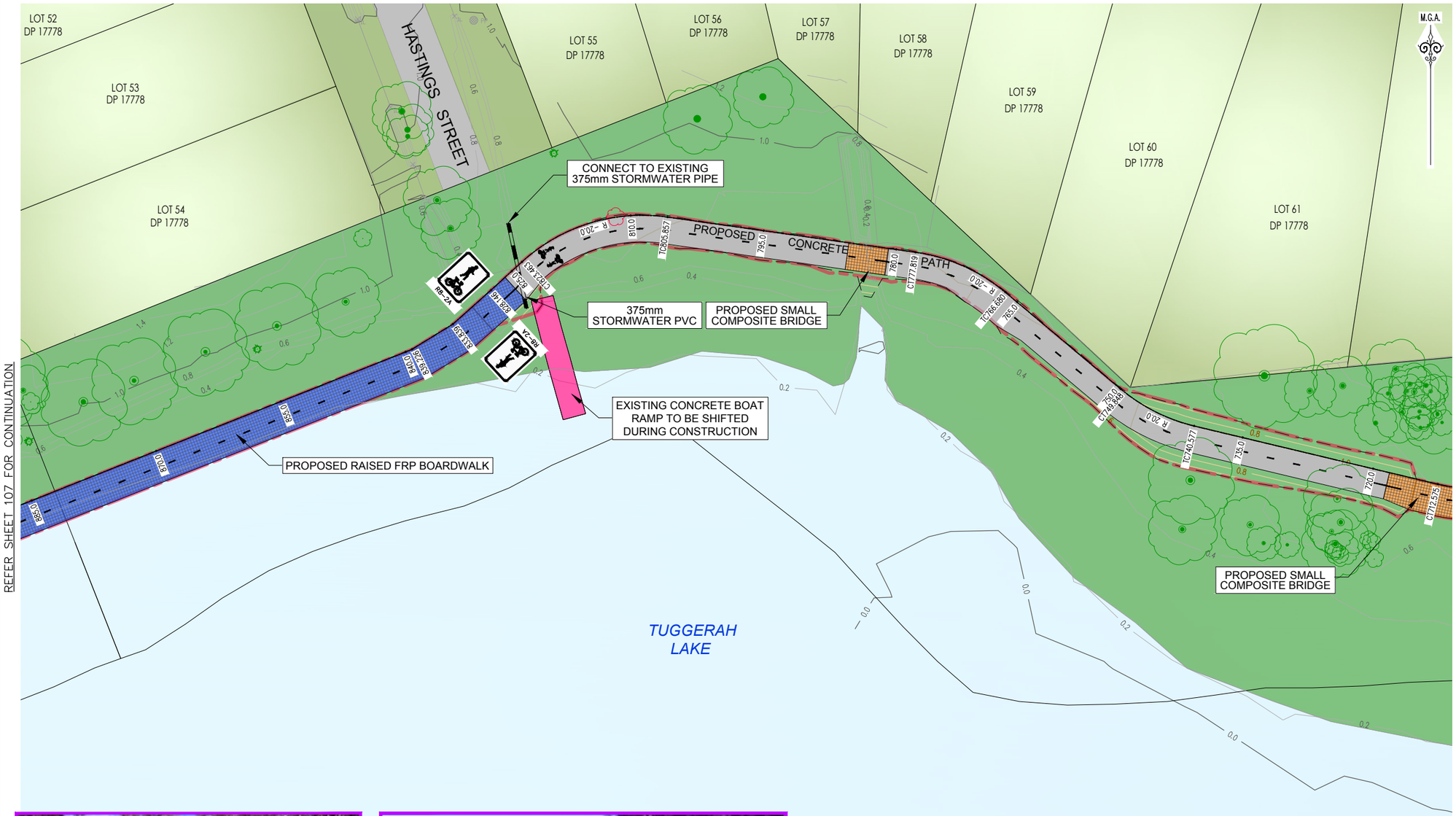

LEGEND

- SITE BOUNDARY
- EXISTING LOT BOUNDARY
- MAJOR DESIGN CONTOURS
- MINOR DESIGN CONTOURS
- MAJOR NATURAL CONTOURS
- MINOR NATURAL CONTOURS
- PROPOSED SHARED PATH
- PROPOSED RAISED FRP BOARDWALK
- PROPOSED SMALL COMPOSITE BRIDGE
- PROPOSED ENGINEERED FILL
- PROPOSED STORMWATER
- EXISTING TREE
- EXISTING TREE TO BE REMOVED

CONTOUR INTERVAL = 0.2m

SMALL COMPOSITE BRIDGE
SOURCE: CENTRAL COAST COUNCIL

RAISED FRP BOARDWALK EXAMPLE
SOURCE: CENTRAL COAST COUNCIL

DETAIL PLAN

SCALE 1:250

BEFORE YOU DIG www.byda.com.au

NOT FOR CONSTRUCTION

REV.	DATE	AMENDMENT	DESIGN	DRAWN	CHECKED	APPROVED
A	10.09.2024	INITIAL ISSUE	C.M.	RJC	C.S.	C.S.
B	13.09.2024	COUNCIL COMMENTS ADDRESSED	C.M.	RJC	C.S.	C.S.
C	19.09.24	AMENDMENTS PER COUNCIL REVIEW	C.M.	A.E.	C.S.	C.S.

SCALES: A1 1:250 — 0 5.0 10.0 12.5m — A3 1:500

DESIGN FILE S:\190948\DESIGN\12D\TUGGERAWONG SHARED PATH STAGE 5\TUGGERAWONG_SHARED_PATH_STAGE_5.project

ALL DIMENSIONS ARE IN METRES. DO NOT SCALE.

adw Johnson
Central Coast
5 Pioneer Avenue,
P.O. Box 3717,
Tuggerah N.S.W. 2259
Phone: (02) 4305 4300
Fax: (02) 4305 4399
email: coast@adwjohnson.com.au
www.adwjohnson.com.au
ABN 62 129 445 398

CLIENT: Central Coast Council

PROPERTY DESCRIPTION: TUGGERAWONG FORESHORE
PALMER STREET TO DON SMALL OVAL,
ROCKY POINT

SURVEYED: Central Coast Council

DATUM: GDA2020 M.G.A. ZONE 56 A.H.D.

PROJECT: PROPOSED SHARED PATH

PLAN TITLE: DETAIL PLAN
SHEET 6

PROJECT No.	DISCIPLINE	NUMBER	REV.
190948	CENG	106	C

Plotted By: Chris Sheppeard Plot Date: 24/09/24 6:51:59AM Cad File: S:\190948\DWG\ENGINEERING\CENG\190948-CENG-101-109.DWG

100mm AT FULL SIZE

This plan includes coloured information. If you have a black and white copy you do not have all of the information. This note is coloured RED.

190948-CENG-101-109

LEGEND

- SITE BOUNDARY
- EXISTING LOT BOUNDARY
- MAJOR DESIGN CONTOURS
- MINOR DESIGN CONTOURS
- MAJOR NATURAL CONTOURS
- MINOR NATURAL CONTOURS
- PROPOSED SHARED PATH
- PROPOSED RAISED FRP BOARDWALK
- PROPOSED SMALL COMPOSITE BRIDGE
- PROPOSED ENGINEERED FILL
- PROPOSED STORMWATER
- EXISTING TREE
- EXISTING TREE TO BE REMOVED

CONTOUR INTERVAL = 0.2m

RAISED FRP BOARDWALK EXAMPLE
SOURCE: CENTRAL COAST COUNCIL

BEFORE YOU DIG www.byda.com.au

NOT FOR CONSTRUCTION

DETAIL PLAN

SCALE 1:250

REV.	DATE	AMENDMENT	DESIGN	DRAWN	CHECKED	APPROVED
A	10.09.2024	INITIAL ISSUE	C.M.	RJC	C.S.	C.S.
B	13.09.2024	COUNCIL COMMENTS ADDRESSED	C.M.	RJC	C.S.	C.S.
C	19.09.24	AMENDMENTS PER COUNCIL REVIEW	C.M.	A.E.	C.S.	C.S.

SCALES: A1 1:250 — 0 5.0 10.0 12.5m — A3 1:500

DESIGN FILE S:\190948\DESIGN\12D\TUGGERAWONG SHARED PATH STAGE 5\TUGGERAWONG_SHARED_PATH_STAGE_5.project

ALL DIMENSIONS ARE IN METRES. DO NOT SCALE

adw Johnson
Central Coast
5 Pioneer Avenue,
P.O. Box 3717,
Tuggerah N.S.W. 2259
Phone: (02) 4305 4300
Fax: (02) 4305 4399
email: coast@adwjohnson.com.au
www.adwjohnson.com.au
ABN 62 129 445 398

CLIENT: Central Coast Council

PROPERTY DESCRIPTION: TUGGERAWONG FORESHORE
PALMER STREET TO DON SMALL OVAL,
ROCKY POINT

SURVEYED: Central Coast Council

DATUM: GDA2020 M.G.A. ZONE 56 A.H.D.

PROJECT: PROPOSED SHARED PATH

PLAN TITLE: DETAIL PLAN
SHEET 7

PROJECT No.	DISCIPLINE	NUMBER	REV.
190948	CENG	107	C

Plotted By: Chris Sheppeard Plot Date: 24/09/24 6:52:04AM Cad File: S:\190948\DWG\ENGINEERING\CENG\190948-CENG-101-109.DWG

100mm AT FULL SIZE

This plan includes coloured information. If you have a black and white copy you do not have all of the information. This note is coloured RED.

190948-CENG-101-109

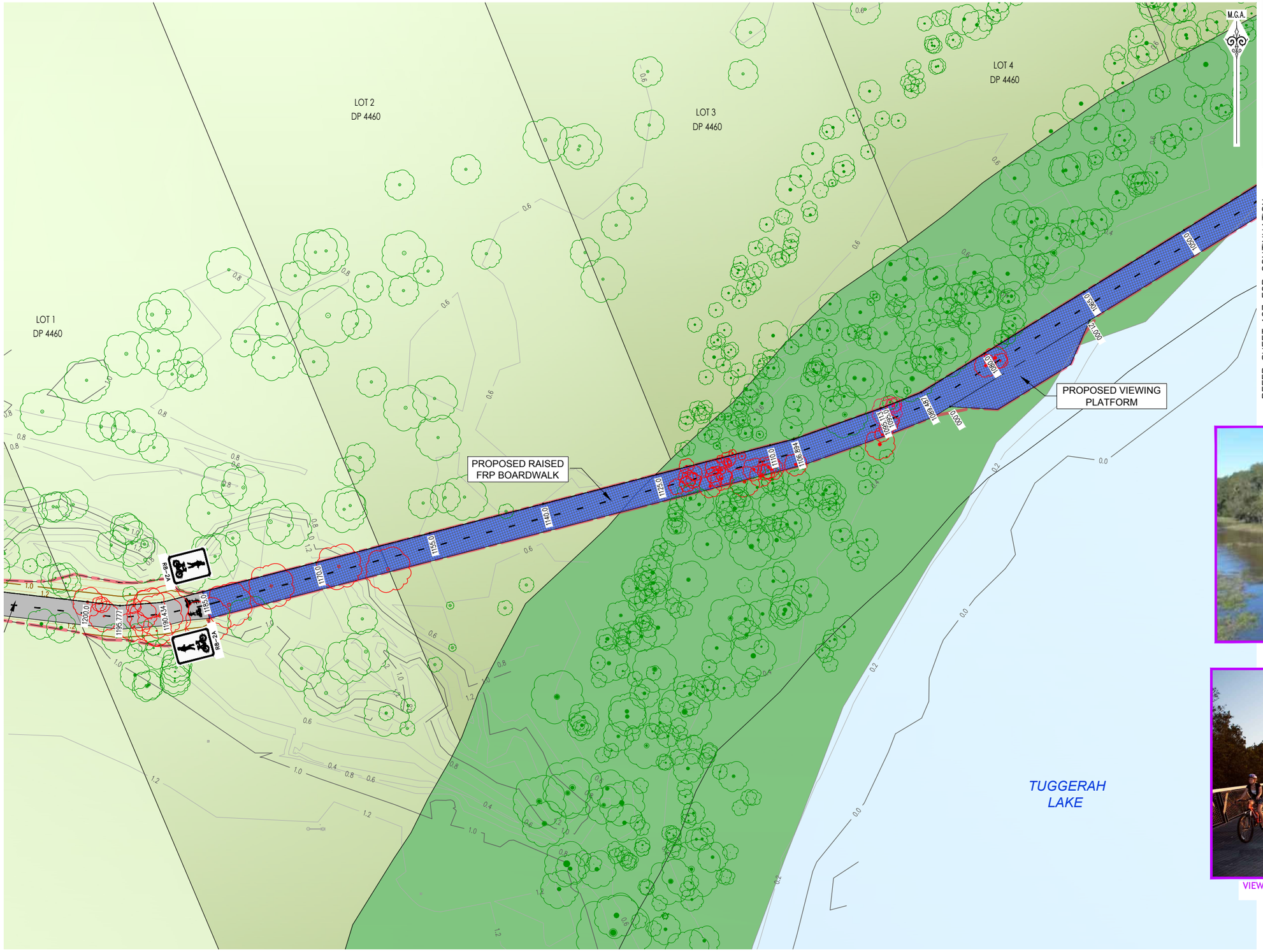

REFER SHEET 109 FOR CONTINUATION

REFER SHEET 107 FOR CONTINUATION

LEGEND

- SITE BOUNDARY
- EXISTING LOT BOUNDARY
- MAJOR DESIGN CONTOURS
- MINOR DESIGN CONTOURS
- MAJOR NATURAL CONTOURS
- MINOR NATURAL CONTOURS
- PROPOSED SHARED PATH
- PROPOSED RAISED FRP BOARDWALK
- PROPOSED SMALL COMPOSITE BRIDGE
- PROPOSED ENGINEERED FILL
- PROPOSED STORMWATER
- EXISTING TREE
- EXISTING TREE TO BE REMOVED

CONTOUR INTERVAL = 0.2m

RAISED FRP BOARDWALK EXAMPLE
SOURCE: CENTRAL COAST COUNCIL

VIEWING PLATFORM EXAMPLE
SOURCE: GOOGLE IMAGES

BEFORE YOU DIG www.byda.com.au

NOT FOR CONSTRUCTION

DETAIL PLAN

SCALE 1:250

100mm AT FULL SIZE

This plan includes coloured information. If you have a black and white copy you do not have all of the information. This note is coloured RED.

REV.	DATE	AMENDMENT	DESIGN	DRAWN	CHECKED	APPROVED
A	10.09.2024	INITIAL ISSUE	C.M.	RJC	C.S.	C.S.
B	13.09.2024	COUNCIL COMMENTS ADDRESSED	C.M.	RJC	C.S.	C.S.
C	19.09.24	AMENDMENTS PER COUNCIL REVIEW	C.M.	A.E.	C.S.	C.S.

SCALES: A1 1:250 — 0 5.0 10.0 12.5m — A3 1:500

DESIGN FILE S:\190948\DESIGN\12D\TUGGERAWONG SHARED PATH STAGE 5\TUGGERAWONG_SHARED_PATH_STAGE_5.project

ALL DIMENSIONS ARE IN METRES. DO NOT SCALE

adw Johnson
Central Coast
5 Pioneer Avenue,
P.O. Box 3717,
Tuggerah N.S.W. 2259
Phone: (02) 4305 4300
Fax: (02) 4305 4399
email: coast@adwjohnson.com.au
www.adwjohnson.com.au
ABN 62 129 445 398

CLIENT: Central Coast Council

PROPERTY DESCRIPTION: TUGGERAWONG FORESHORE
PALMER STREET TO DON SMALL OVAL,
ROCKY POINT

SURVEYED: Central Coast Council

DATUM: GDA2020 M.G.A. ZONE 56 A.H.D.

PROJECT: PROPOSED SHARED PATH

PLAN TITLE: DETAIL PLAN
SHEET 8

PROJECT No.	DISCIPLINE	NUMBER	REV.
190948	CENG	108	C

Plotted By: Chris Sheppeard Plot Date: 24/09/24 6:52:10AM Cad File: S:\190948\DWG\ENGINEERING\CENG\190948-CENG-101-109.DWG

190948-CENG-101-109

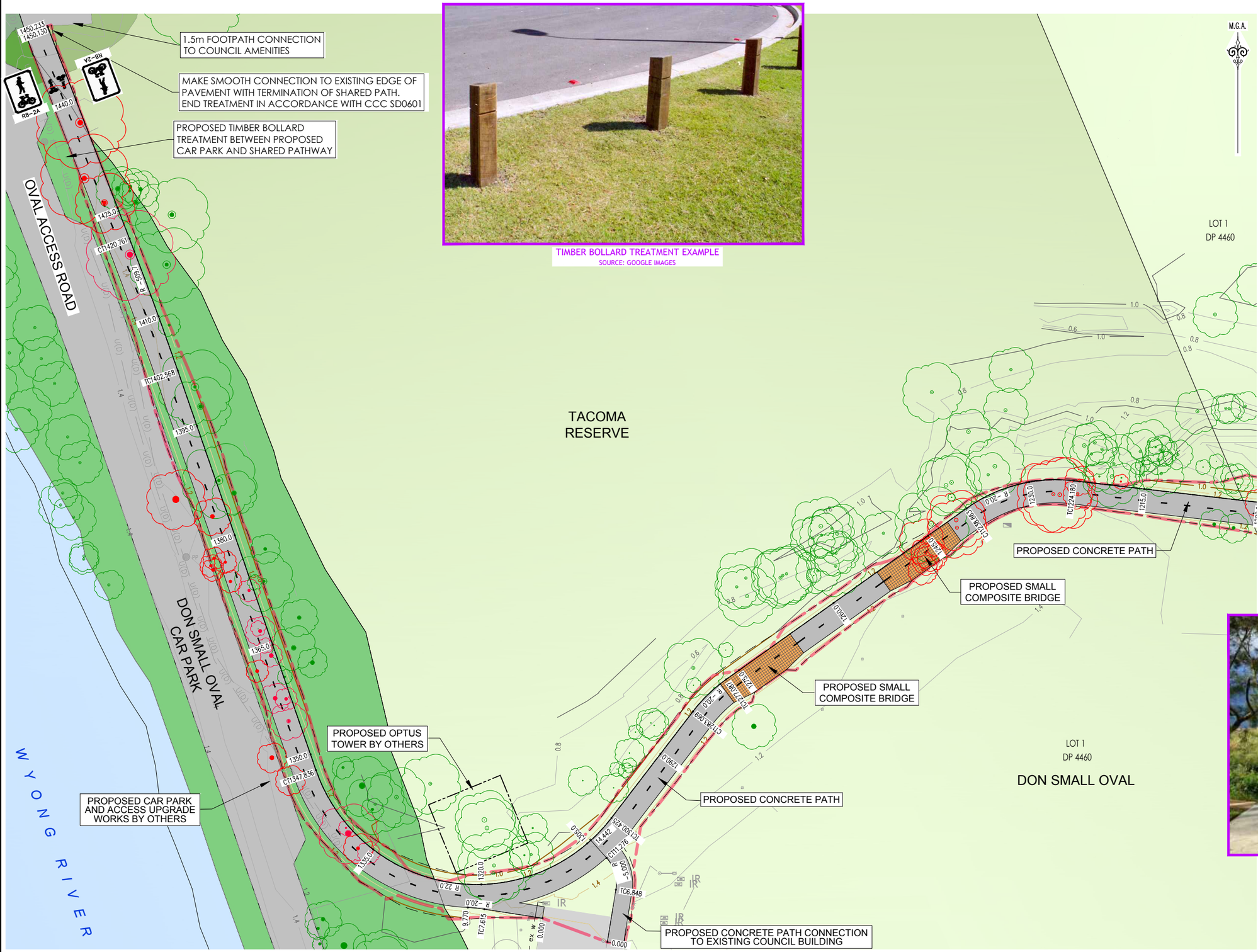

TIMBER BOLLARD TREATMENT EXAMPLE
SOURCE: GOOGLE IMAGES

LEGEND

- SITE BOUNDARY
- EXISTING LOT BOUNDARY
- MAJOR DESIGN CONTOURS
- MINOR DESIGN CONTOURS
- MAJOR NATURAL CONTOURS
- MINOR NATURAL CONTOURS
- PROPOSED SHARED PATH
- PROPOSED RAISED FRP BOARDWALK
- PROPOSED SMALL COMPOSITE BRIDGE
- PROPOSED ENGINEERED FILL
- PROPOSED STORMWATER
- EXISTING TREE
- EXISTING TREE TO BE REMOVED

CONTOUR INTERVAL = 0.2m

REFER SHEET 108 FOR CONTINUATION

SMALL COMPOSITE BRIDGE EXAMPLE
SOURCE: CENTRAL COAST COUNCIL

BEFORE YOU DIG www.byda.com.au

NOT FOR CONSTRUCTION

DETAIL PLAN

SCALE 1:250

REV.	DATE	AMENDMENT	DESIGN	DRAWN	CHECKED	APPROVED
A	10.09.2024	INITIAL ISSUE	C.M.	RJC	C.S.	C.S.
B	13.09.2024	COUNCIL COMMENTS ADDRESSED	C.M.	RJC	C.S.	C.S.
C	19.09.24	AMENDMENTS PER COUNCIL REVIEW	C.M.	A.E.	C.S.	C.S.

SCALES: A1 1:250 (0, 5.0, 10.0, 12.5m) A3 1:500

DESIGN FILE S:\190948\DESIGN\12D\TUGGERAWONG SHARED PATH STAGE 5\TUGGERAWONG_SHARED_PATH_STAGE_5.project

ALL DIMENSIONS ARE IN METRES. DO NOT SCALE

adw Johnson
Central Coast
5 Pioneer Avenue,
P.O. Box 3717,
Tuggerah N.S.W. 2259
Phone: (02) 4305 4300
Fax: (02) 4305 4399
email: coast@adwjohnson.com.au
www.adwjohnson.com.au
ABN 62 129 445 398

CLIENT: Central Coast Council

PROPERTY DESCRIPTION: TUGGERAWONG FORESHORE PALMER STREET TO DON SMALL OVAL, ROCKY POINT

SURVEYED: Central Coast Council

DATUM: GDA2020 M.G.A. ZONE 56 A.H.D.

PROJECT: PROPOSED SHARED PATH

PLAN TITLE: DETAIL PLAN SHEET 9

PROJECT No.	DISCIPLINE	NUMBER	REV.
190948	CENG	109	C

Plotted By: Chris Sheppeard Plot Date: 24/09/24 6:52:19AM Cad File: S:\190948\DWG\ENGINEERING\CENG\190948-CENG-101-109.DWG

This plan includes coloured information. If you have a black and white copy you do not have all of the information. This note is coloured RED.
100mm AT FULL SIZE

190948-CENG-201

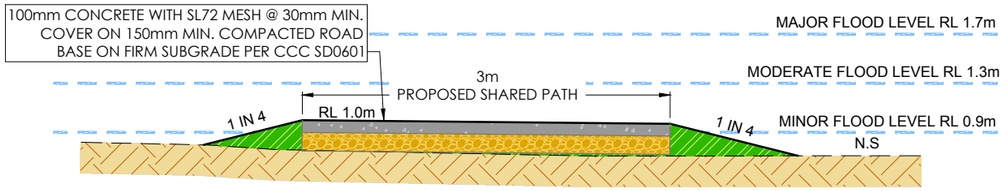

TYPICAL SECTION
CONCRETE PATH ON GROUND
SCALE 1: 25

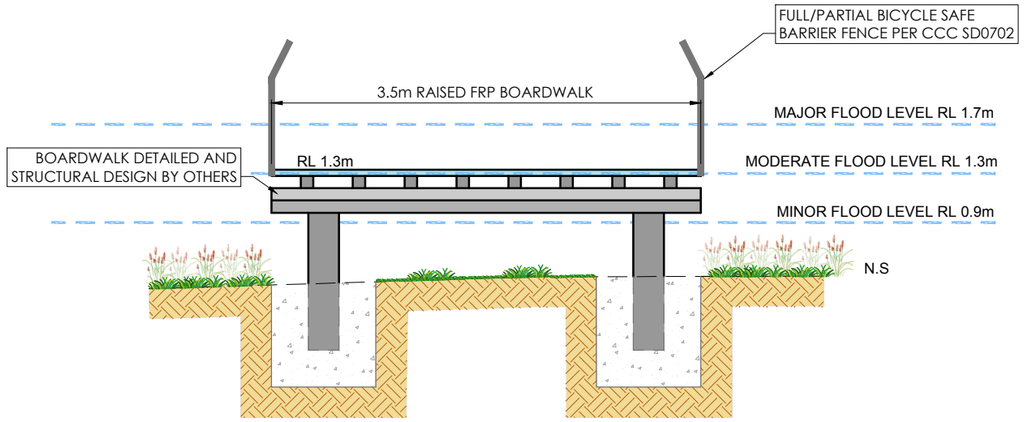

TYPICAL SECTION
RAISED FRP BOARDWALK
SCALE 1: 25

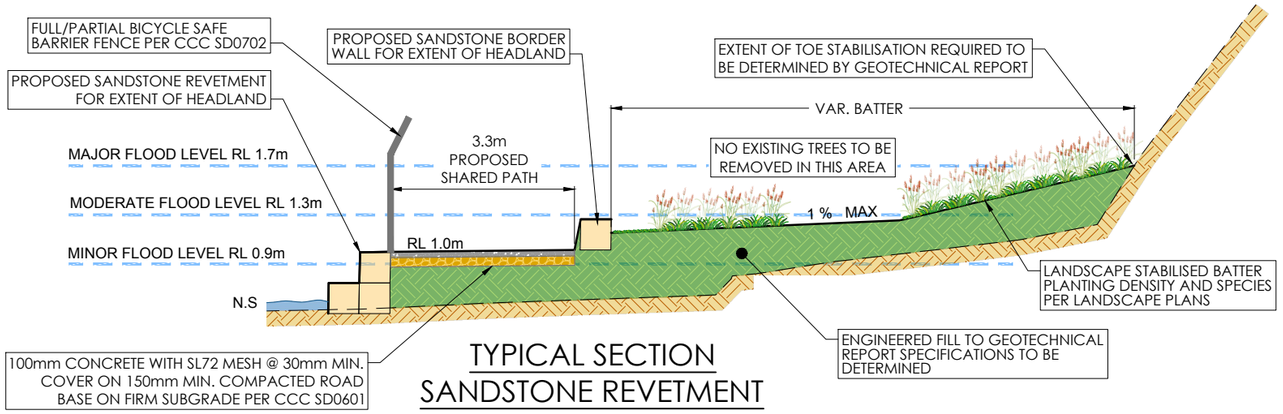

TYPICAL SECTION
SANDSTONE REVETMENT
CH 365 - CH 515
SCALE 1: 25

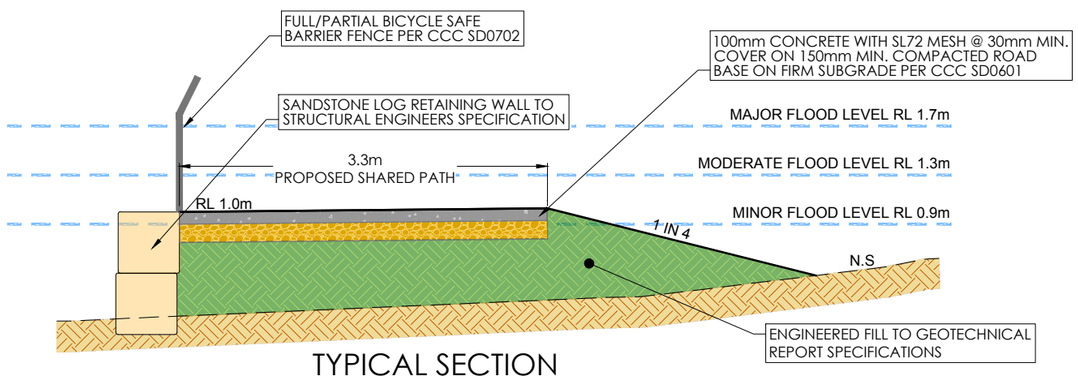

TYPICAL SECTION
SANDSTONE LOG RETAINING WALL SECTION
CH 140 - CH 170
SCALE 1: 25

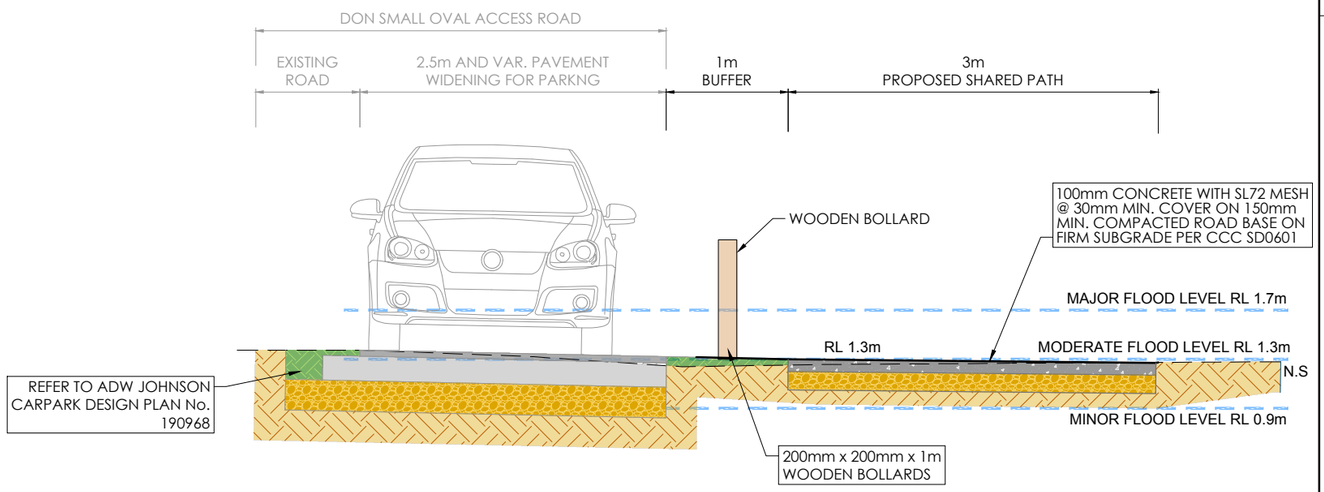

TYPICAL SECTION
PATH ADJACENT TO DON SMALL OVAL ACCESS ROAD
CH 1350 - CH 1450
SCALE 1: 25

BEFORE YOU DIG www.byda.com.au

NOT FOR CONSTRUCTION

REV.	DATE	AMENDMENT	DESIGN	DRAWN	CHECKED	APPROVED
A	10.09.2024	INITIAL ISSUE	C.M.	RJC	C.S.	C.S.
B	13.09.2024	COUNCIL COMMENTS ADDRESSED	C.M.	RJC	C.S.	C.S.
C	19.09.24	AMENDMENTS PER COUNCIL REVIEW	C.M.	A.E.	C.S.	C.S.

SCALES: A1 1:25 — 0 0.25 0.50 0.75 1.00 1.25m — A3 1:50

DESIGN FILE S:\190948\DESIGN\12D\TUGGERAWONG SHARED PATH STAGE 5\TUGGERAWONG_SHARED_PATH_STAGE_5.project

ALL DIMENSIONS ARE IN METRES. DO NOT SCALE

adw Johnson
Central Coast
5 Pioneer Avenue,
P.O. Box 3717,
Tuggerah N.S.W. 2259
Phone: (02) 4305 4300
Fax: (02) 4305 4399
email: coast@adwjohnson.com.au
www.adwjohnson.com.au
ABN 62 129 445 398

CLIENT: Central Coast Council

PROPERTY DESCRIPTION: TUGGERAWONG FORESHORE PALMER STREET TO DON SMALL OVAL, ROCKY POINT

SURVEYED: Central Coast Council

DATUM: GDA2020 M.G.A. ZONE 56 A.H.D.

PROJECT: PROPOSED SHARED PATH

PLAN TITLE: TYPICAL ROAD PROFILES & KERB DETAILS

PROJECT No.	DISCIPLINE	NUMBER	REV.
190948	CENG	201	C

Plotted By: Chris Sheppeard Plot Date: 24/09/24 6:52:25AM Cad File: S:\190948\DWG\ENGINEERING\CENG\190948-CENG-201.DWG

This plan includes coloured information. If you have a black and white copy you do not have all of the information. This note is coloured RED.
100mm AT FULL SIZE

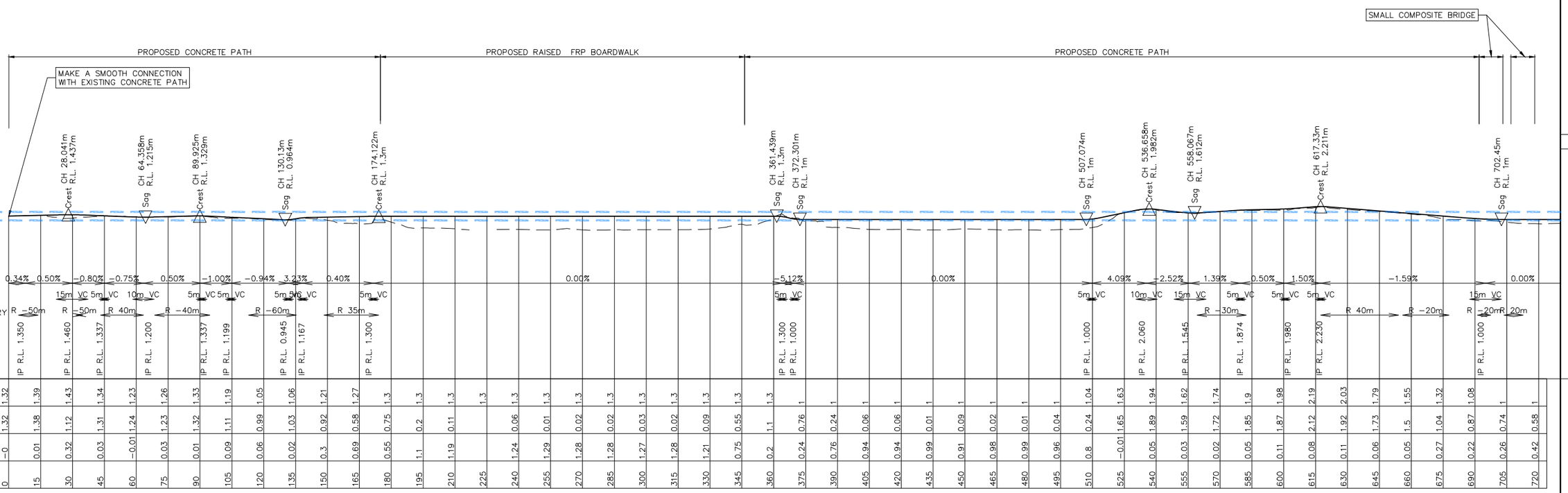

LONGITUDINAL SECTION SHARED PATH

HORIZONTAL SCALE 1:1000
VERTICAL SCALE 1:200

BEFORE YOU DIG www.byda.com.au

NOT FOR CONSTRUCTION

NDMENT	DESIGN	DRAWN	CHECKED	APPROVED
ISSUE	C.M.	RJC	C.S.	C.S.
IL COMMENTS ADDRESSED	C.M.	RJC	C.S.	C.S.
MENTS PER COUNCIL REVIEW	C.M.	A.E.	C.S.	C.S.

SCALES
VERT 0 2 4 6 8 A1 / A3 1:200 / 1:400
HORIZ 0 10 20 30 40 A1 / A3 1:1000 / 1:2000

ESIGN\12D\TUGGERAWONG SHARED PATH STAGE 5\TUGGERAWONG_SHARED_PATH_STAGE_5.project
ALL DIMENSIONS ARE IN METRES. DO NOT SCALE

adw johnson

Central Coast
5 Pioneer Avenue,
P.O. Box 3717,
Tuggerah N.S.W. 2259
Phone: (02) 4305 4300
Fax: (02) 4305 4399
email: coast@adwjohnson.com.au
www.adwjohnson.com.au
ABN 62 129 445 398

CLIENT
Central Coast Council

PROPERTY DESCRIPTION
TUGGERAWONG FORESHORE
PALMER STREET TO DON SMALL OVAL,
ROCKY POINT

SURVEYED: Central Coast Council
DATUM: GDA2020 M.G.A. ZONE 56 A.H.D.

PROJECT: PROPOSED SHARED PATH

PLAN TITLE: ROAD LONGITUDINAL SECTIONS
ROAD No.1
SHEET 1

PROJECT No.	DISCIPLINE	NUMBER	REV.
190948	CENG	211	C

ppeard Plot Date: 24/09/24 6:52:29AM Cad File: S:\190948\DWG\ENGINEERING\CENG\190948-CENG-211.DWG

190948-CENG-212

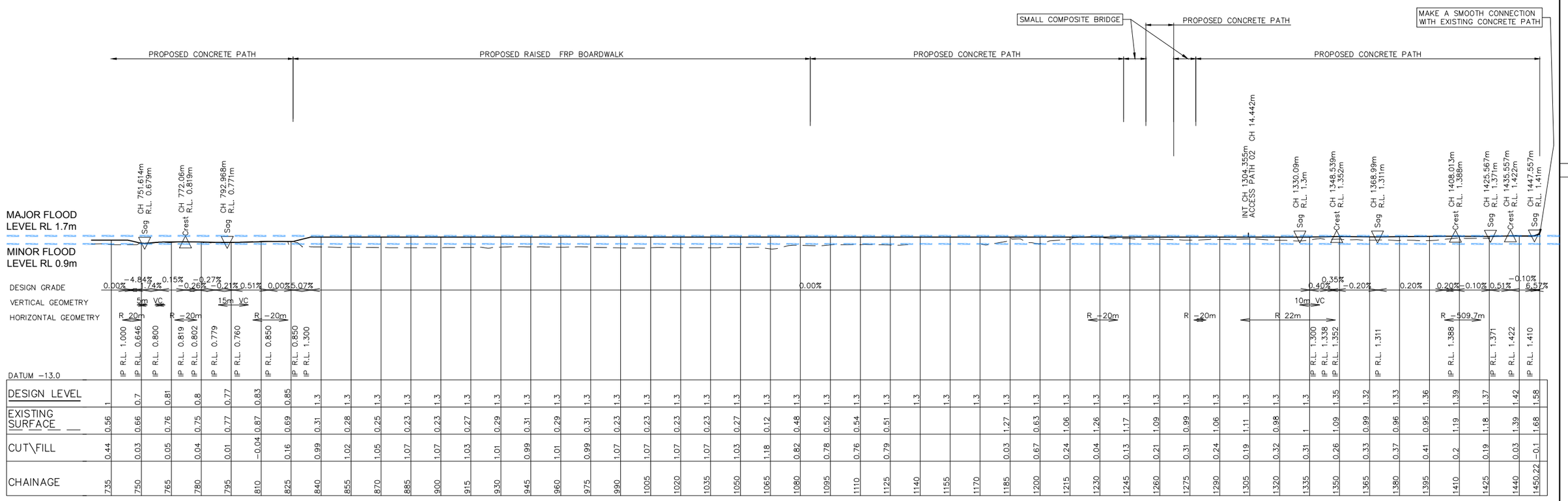

LONGITUDINAL SECTION SHARED PATH

HORIZONTAL SCALE 1:1000
VERTICAL SCALE 1:200

BEFORE YOU DIG www.byda.com.au

NOT FOR CONSTRUCTION

REV.	DATE	AMENDMENT	DESIGN	DRAWN	CHECKED	APPROVED
A	10.09.2024	INITIAL ISSUE	C.M.	RJC	C.S.	C.S.
B	13.09.2024	COUNCIL COMMENTS ADDRESSED	C.M.	RJC	C.S.	C.S.
C	19.09.24	AMENDMENTS PER COUNCIL REVIEW	C.M.	A.E.	C.S.	C.S.

SCALES
VERT 0 2 4 6 8 A1 / A3 1:200 / 1:400
HORIZ 0 10 20 30 40 A1 / A3 1:1000 / 1:2000

DESIGN FILE S:\190948\DESIGN\12D\TUGGERAWONG SHARED PATH STAGE 5\TUGGERAWONG_SHARED_PATH_STAGE_5.project

ALL DIMENSIONS ARE IN METRES. DO NOT SCALE

adw Johnson
Central Coast
5 Pioneer Avenue,
P.O. Box 3717,
Tuggerah N.S.W. 2259
Phone: (02) 4305 4300
Fax: (02) 4305 4399
email: coast@adwjohnson.com.au
www.adwjohnson.com.au
ABN 62 129 445 398

CLIENT: Central Coast Council

PROPERTY DESCRIPTION
TUGGERAWONG FORESHORE
PALMER STREET TO DON SMALL OVAL,
ROCKY POINT

SURVEYED: Central Coast Council
DATUM: GDA2020 M.G.A. ZONE 56 A.H.D.

PROJECT: PROPOSED SHARED PATH

PLAN TITLE: ROAD LONGITUDINAL SECTIONS
ROAD No.1
SHEET 2

PROJECT No.	DISCIPLINE	NUMBER	REV.
190948	CENG	212	C

100mm AT FULL SIZE

This plan includes coloured information. If you have a black and white copy you do not have all of the information. This note is coloured RED.

Plotted By: Chris Sheppeard Plot Date: 24/09/24 6:52:33AM Cad File: S:\190948\DWG\ENGINEERING\CENG\190948-CENG-212.DWG