CENTRAL COAST COUNCIL
Council Community Land
Plan of Management 2024
Category Mapping

Map Tile 14

NOTES:
1. Addresses are provided for multi-category sites only
2. Address shown is for location / identification only, each multi-category site may have one or more addresses
3. Where there is a discrepancy between the Land Schedule and the Mapping the Land Schedule shall prevail

Land Category

- Natural Area - Bushland
- Natural Area - Escarpment
- Natural Area - Foreshore
- Natural Area - Watercourse
- Natural Area - Wetland
- Park
- General Community Use
- Sportsground
- Culture significant
- Cadastre
- Suburb

N
W E
S

0 500 1000 M

DISCLAIMER: These maps have been compiled from various sources and the publisher and/or contributors accept no responsibility for any injury, loss or damage arising from the use, error or any omission therein. No part of this map may be reproduced without prior written permission. ©2022 Central Coast Council, All Rights Reserved.

Date: 24/05/2024
Issue: 2
Provided for: Central Coast Counicl
Projection: GDA_1994_Transverse_Mercator, GCS_GDA_1994

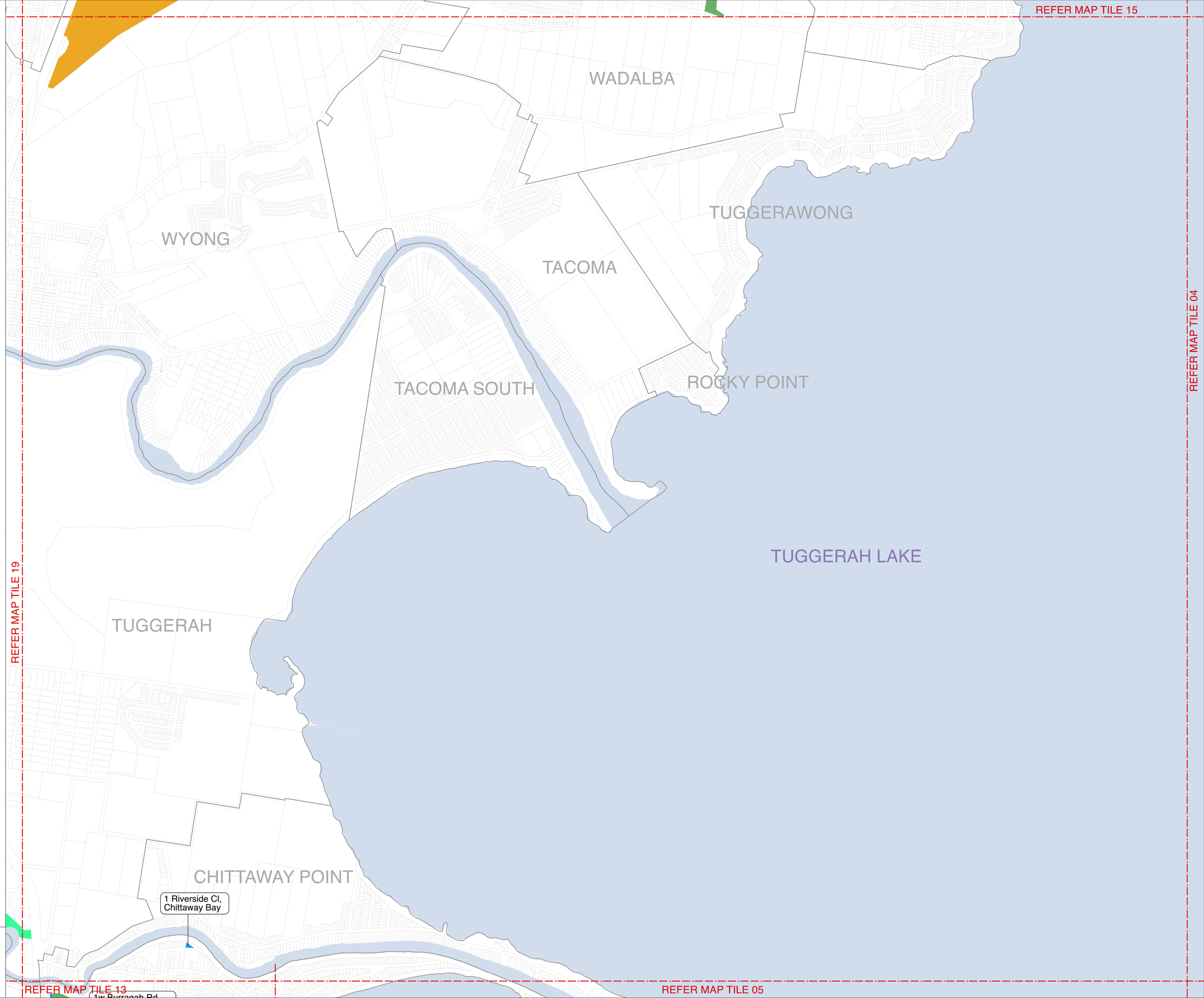

CENTRAL COAST COUNCIL
Council Community Land
Plan of Management 2024
Category Mapping

Map Tile 15

NOTES:
1. Addresses are provided for multi-category sites only
2. Address shown is for location / identification only, each multi-category site may have one or more addresses
3. Where there is a discrepancy between the Land Schedule and the Mapping the Land Schedule shall prevail

Land Category

- Natural Area - Bushland
- Natural Area - Escarpment
- Natural Area - Foreshore
- Natural Area - Watercourse
- Natural Area - Wetland
- Park
- General Community Use
- Sportsground
- Culture significant
- Cadastre
- Suburb

N
W E
S

0 500 1000 M

DISCLAIMER: These maps have been compiled from various sources and the publisher and/or contributors accept no responsibility for any injury, loss or damage arising from the use, error or any omission therein. No part of this map may be reproduced without prior written permission. ©2022 Central Coast Council, All Rights Reserved.

Date: 24/05/2024
Issue: 2
Provided for: Central Coast Counicl
Projection: GDA_1994_Transverse_Mercator, GCS_GDA_1994

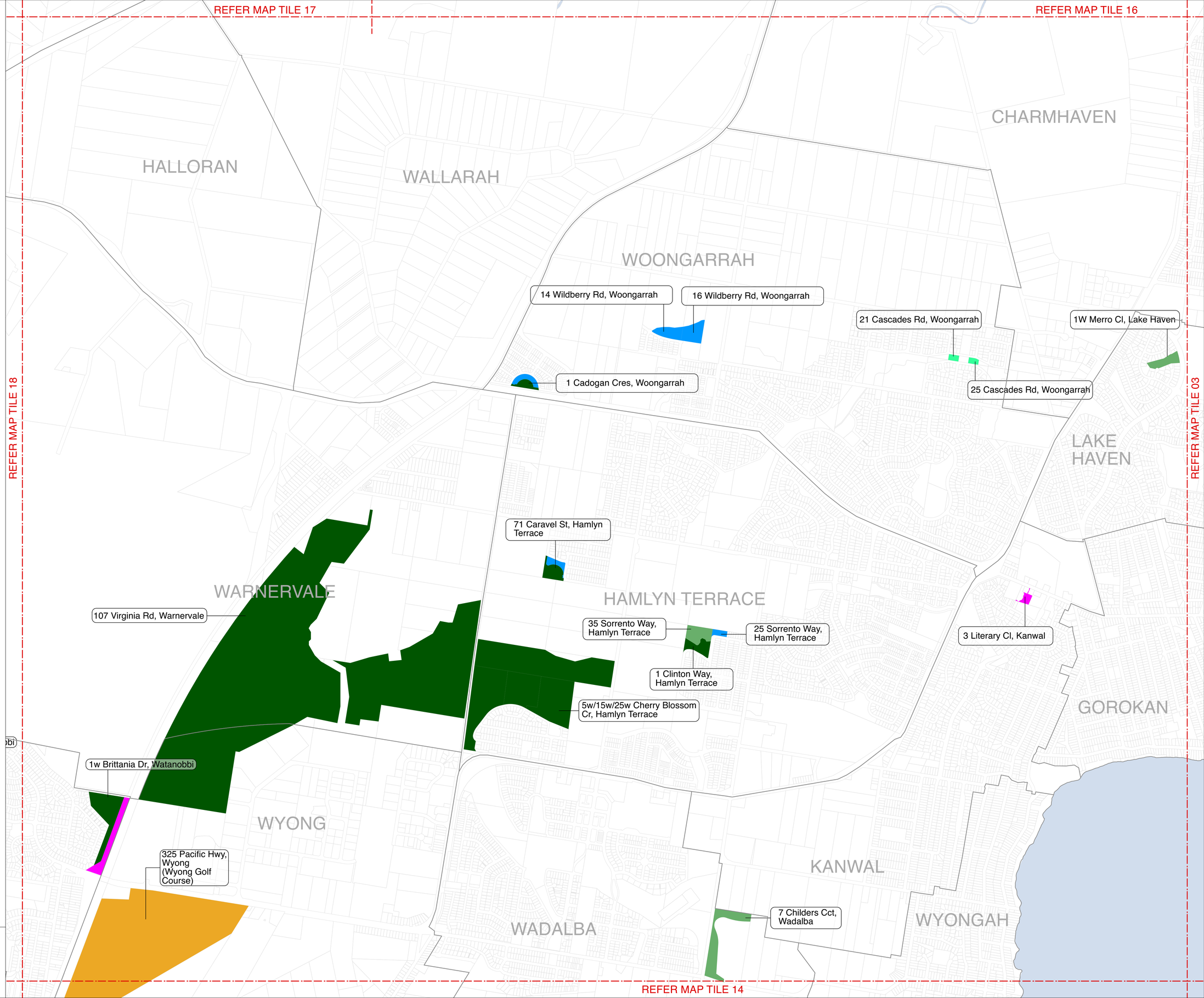

CENTRAL COAST COUNCIL
Council Community Land
Plan of Management 2024
Category Mapping

Map Tile 16

NOTES:
1. Addresses are provided for multi-category sites only
2. Address shown is for location / identification only, each multi-category site may have one or more addresses
3. Where there is a discrepancy between the Land Schedule and the Mapping the Land Schedule shall prevail

Land Category

- Natural Area - Bushland
- Natural Area - Escarpment
- Natural Area - Foreshore
- Natural Area - Watercourse
- Natural Area - Wetland
- Park
- General Community Use
- Sportsground
- Culture significant
- Cadastre
- Suburb

N
W E
S

0 500 1000 M

DISCLAIMER: These maps have been compiled from various sources and the publisher and/or contributors accept no responsibility for any injury, loss or damage arising from the use, error or any omission therein. No part of this map may be reproduced without prior written permission. ©2022 Central Coast Council, All Rights Reserved.

Date: 24/05/2024
Issue: 2
Provided for: Central Coast Counicl
Projection: GDA_1994_Transverse_Mercator, GCS_GDA_1994

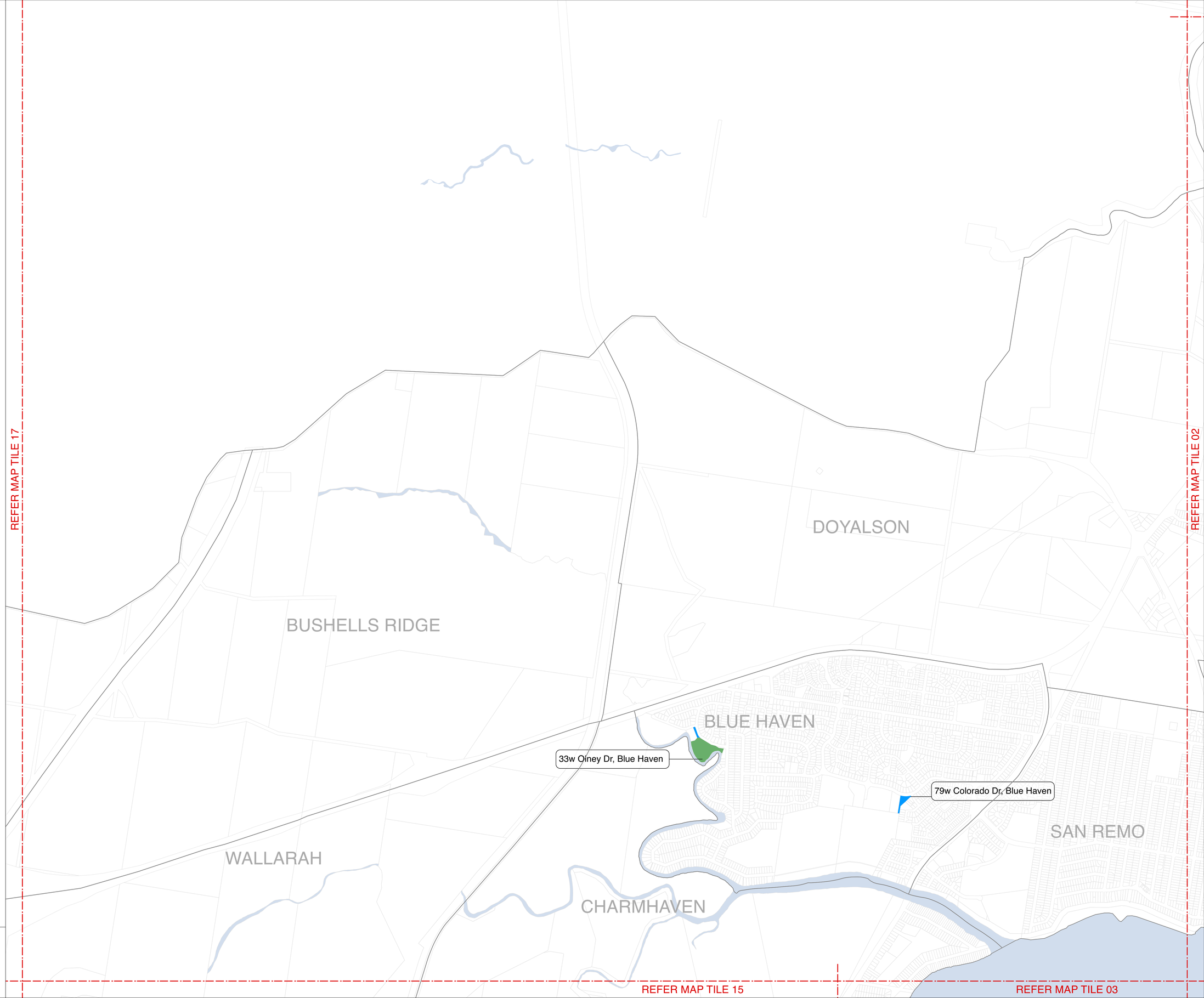

CENTRAL COAST COUNCIL
Council Community Land
Plan of Management 2024
Category Mapping

Map Tile 17

NOTES:
1. Addresses are provided for multi-category sites only
2. Address shown is for location / identification only, each multi-category site may have one or more addresses
3. Where there is a discrepancy between the Land Schedule and the Mapping the Land Schedule shall prevail

Land Category

- Natural Area - Bushland
- Natural Area - Escarpment
- Natural Area - Foreshore
- Natural Area - Watercourse
- Natural Area - Wetland
- Park
- General Community Use
- Sportsground
- Culture significant
- Cadastre
- Suburb

N
W E
S

0 500 1000 M

DISCLAIMER: These maps have been compiled from various sources and the publisher and/or contributors accept no responsibility for any injury, loss or damage arising from the use, error or any omission therein. No part of this map may be reproduced without prior written permission. ©2022 Central Coast Council, All Rights Reserved.

Date: 24/05/2024
Issue: 2
Provided for: Central Coast Counicl
Projection: GDA_1994_Transverse_Mercator, GCS_GDA_1994

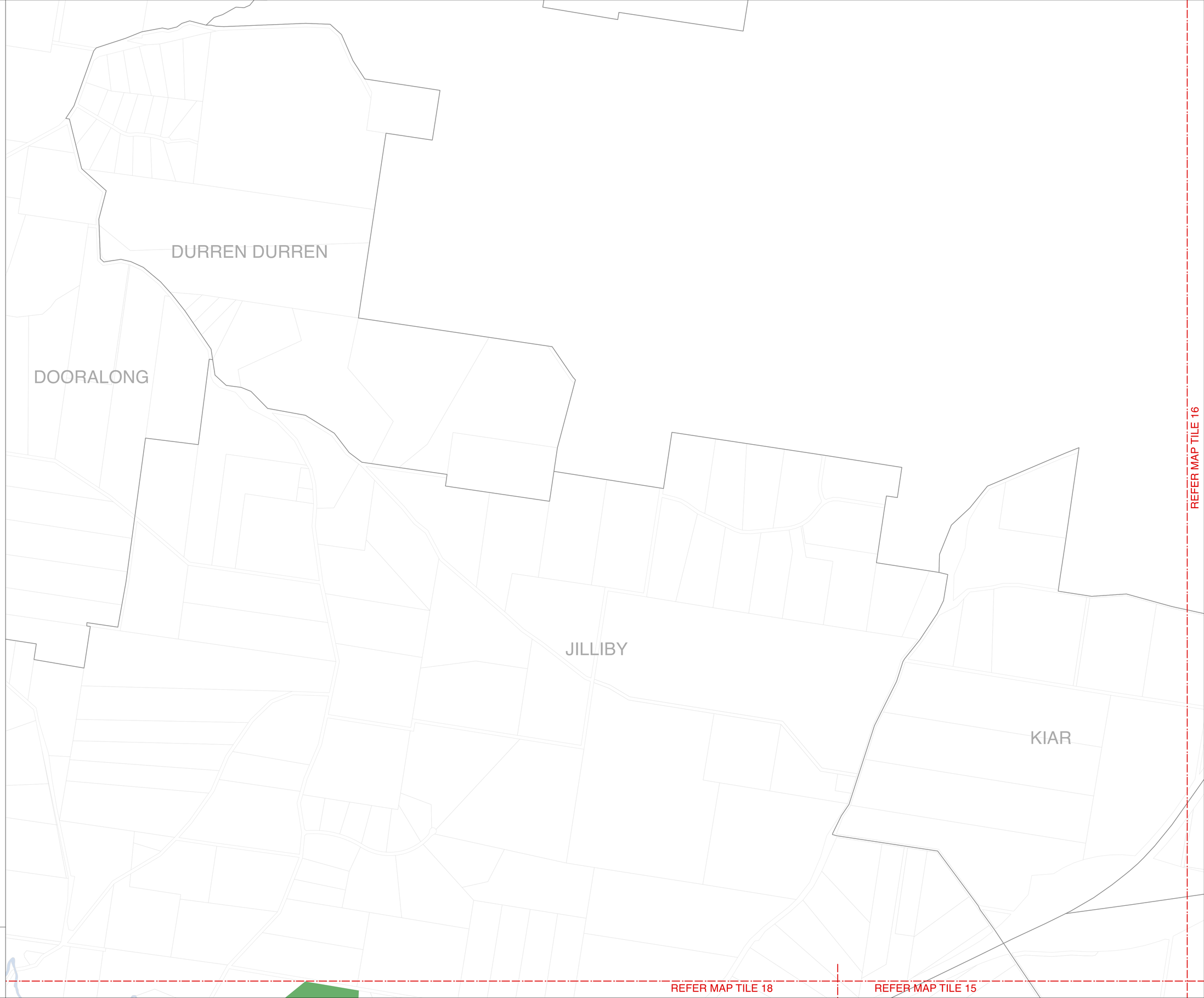

CENTRAL COAST COUNCIL
Council Community Land
Plan of Management 2024
Category Mapping

Map Tile 18

NOTES:
1. Addresses are provided for multi-category sites only
2. Address shown is for location / identification only, each multi-category site may have one or more addresses
3. Where there is a discrepancy between the Land Schedule and the Mapping the Land Schedule shall prevail

Land Category

- Natural Area - Bushland
- Natural Area - Escarpment
- Natural Area - Foreshore
- Natural Area - Watercourse
- Natural Area - Wetland
- Park
- General Community Use
- Sportsground
- Culture significant
- Cadastre
- Suburb

N
W E
S

0 500 1000 M

DISCLAIMER: These maps have been compiled from various sources and the publisher and/or contributors accept no responsibility for any injury, loss or damage arising from the use, error or any omission therein. No part of this map may be reproduced without prior written permission. ©2022 Central Coast Council, All Rights Reserved.

Date: 24/05/2024
Issue: 2
Provided for: Central Coast Counicl
Projection: GDA_1994_Transverse_Mercator, GCS_GDA_1994

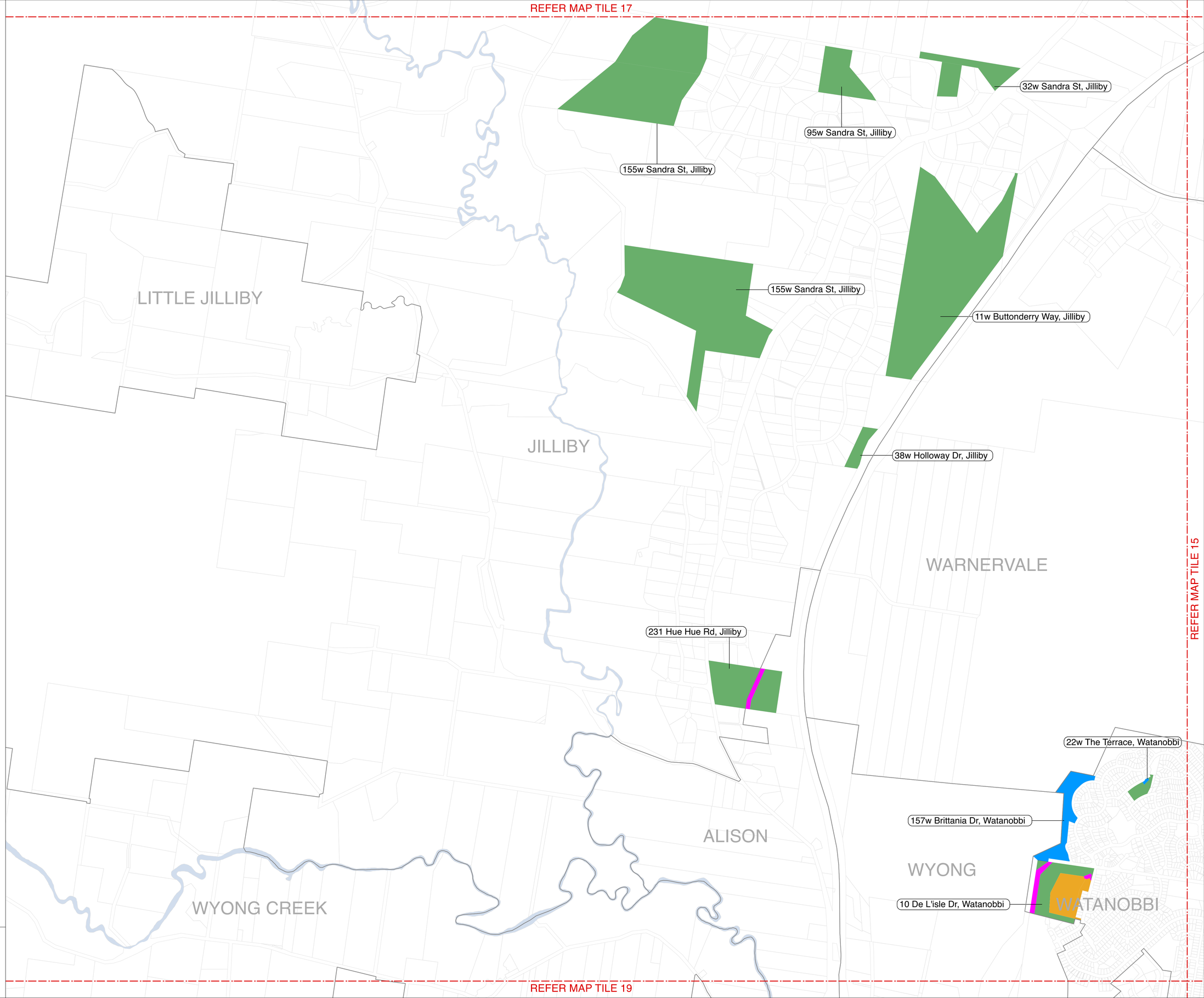

CENTRAL COAST COUNCIL
Council Community Land
Plan of Management 2024
Category Mapping

Map Tile 19

NOTES:
1. Addresses are provided for multi-category sites only
2. Address shown is for location / identification only, each multi-category site may have one or more addresses
3. Where there is a discrepancy between the Land Schedule and the Mapping the Land Schedule shall prevail

Land Category

- Natural Area - Bushland
- Natural Area - Escarpment
- Natural Area - Foreshore
- Natural Area - Watercourse
- Natural Area - Wetland
- Park
- General Community Use
- Sportsground
- Culture significant
- Cadastre
- Suburb

N
W E
S

0 500 1000 M

DISCLAIMER: These maps have been compiled from various sources and the publisher and/or contributors accept no responsibility for any injury, loss or damage arising from the use, error or any omission therein. No part of this map may be reproduced without prior written permission. ©2022 Central Coast Council, All Rights Reserved.

Date: 24/05/2024
Issue: 2
Provided for: Central Coast Counicl
Projection: GDA_1994_Transverse_Mercator, GCS_GDA_1994

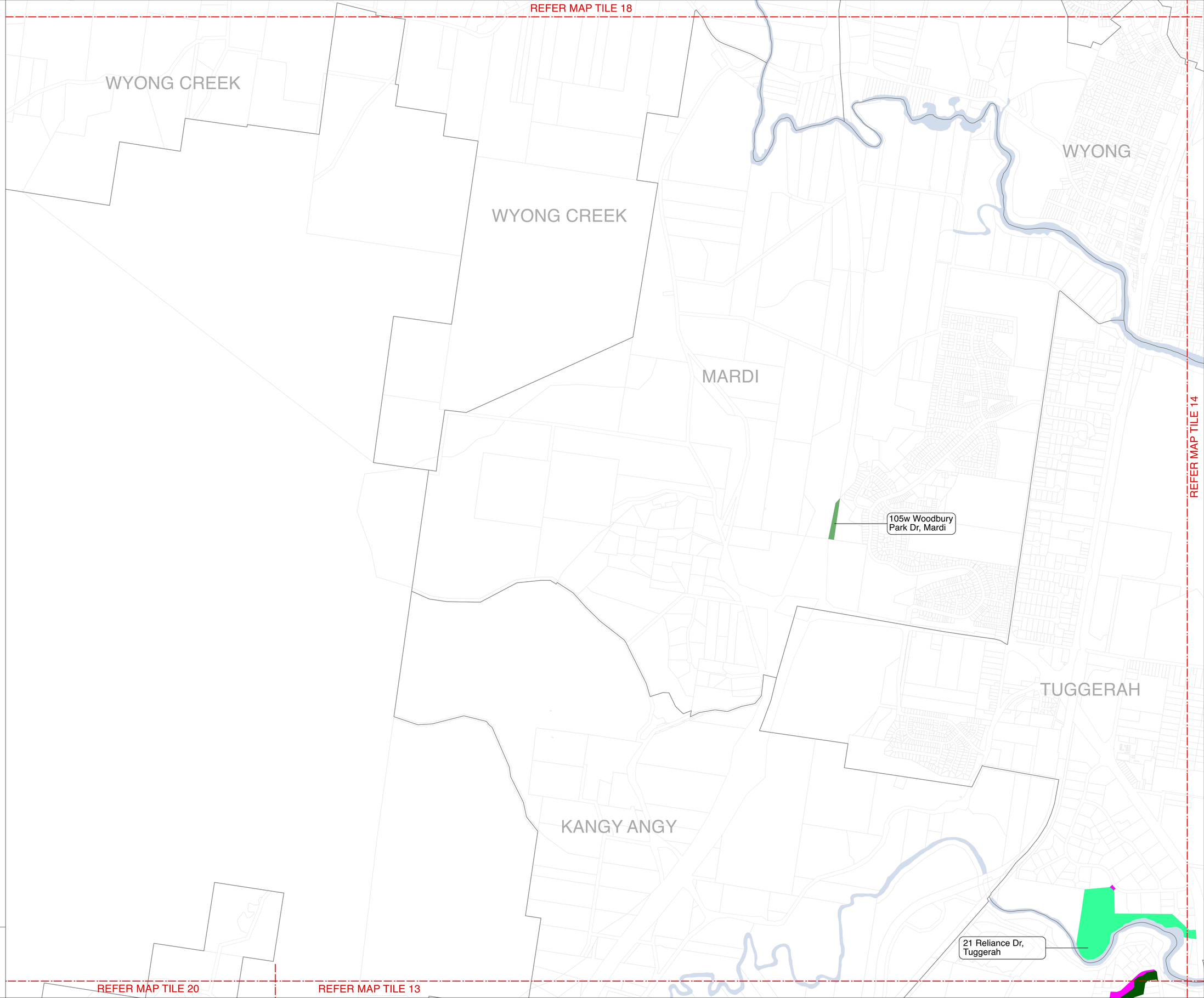

CENTRAL COAST COUNCIL
Council Community Land
Plan of Management 2024
Category Mapping

Map Tile 20

NOTES:
1. Addresses are provided for multi-category sites only
2. Address shown is for location / identification only, each multi-category site may have one or more addresses
3. Where there is a discrepancy between the Land Schedule and the Mapping the Land Schedule shall prevail

Land Category

- Natural Area - Bushland
- Natural Area - Escarpment
- Natural Area - Foreshore
- Natural Area - Watercourse
- Natural Area - Wetland
- Park
- General Community Use
- Sportsground
- Culture significant
- Cadastre
- Suburb

N
W E
S

0 500 1000 M

DISCLAIMER: These maps have been compiled from various sources and the publisher and/or contributors accept no responsibility for any injury, loss or damage arising from the use, error or any omission therein. No part of this map may be reproduced without prior written permission. ©2022 Central Coast Council, All Rights Reserved.

Date: 24/05/2024
Issue: 2
Provided for: Central Coast Counicl
Projection: GDA_1994_Transverse_Mercator, GCS_GDA_1994

CENTRAL COAST COUNCIL
Council Community Land
Plan of Management 2024
Category Mapping

Map Tile 21

NOTES:
1. Addresses are provided for multi-category sites only
2. Address shown is for location / identification only, each multi-category site may have one or more addresses
3. Where there is a discrepancy between the Land Schedule and the Mapping the Land Schedule shall prevail

Land Category

- Natural Area - Bushland
- Natural Area - Escarpment
- Natural Area - Foreshore
- Natural Area - Watercourse
- Natural Area - Wetland
- Park
- General Community Use
- Sportsground
- Culture significant
- Cadastre
- Suburb

N
W E
S

0 500 1000 M

DISCLAIMER: These maps have been compiled from various sources and the publisher and/or contributors accept no responsibility for any injury, loss or damage arising from the use, error or any omission therein. No part of this map may be reproduced without prior written permission. ©2022 Central Coast Council, All Rights Reserved.

Date: 24/05/2024
Issue: 2
Provided for: Central Coast Counicl
Projection: GDA_1994_Transverse_Mercator, GCS_GDA_1994

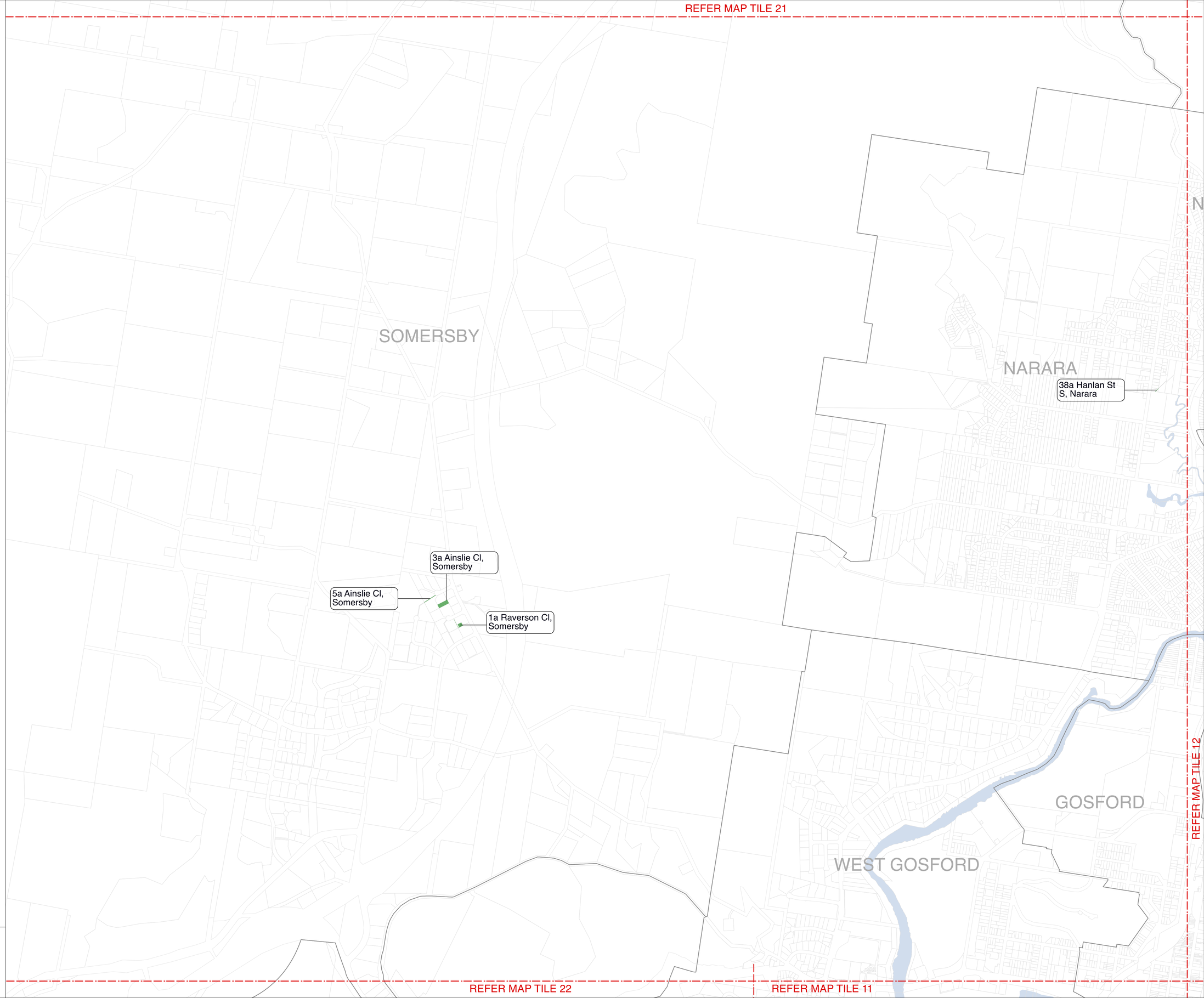

CENTRAL COAST COUNCIL
Council Community Land
Plan of Management 2024
Category Mapping

Map Tile 22

NOTES:
1. Addresses are provided for multi-category sites only
2. Address shown is for location / identification only, each multi-category site may have one or more addresses
3. Where there is a discrepancy between the Land Schedule and the Mapping the Land Schedule shall prevail

Land Category

- Natural Area - Bushland
- Natural Area - Escarpment
- Natural Area - Foreshore
- Natural Area - Watercourse
- Natural Area - Wetland
- Park
- General Community Use
- Sportsground
- Culture significant
- Cadastre
- Suburb

N
W E
S

0 500 1000 M

DISCLAIMER: These maps have been compiled from various sources and the publisher and/or contributors accept no responsibility for any injury, loss or damage arising from the use, error or any omission therein. No part of this map may be reproduced without prior written permission. ©2022 Central Coast Council, All Rights Reserved.

Date: 24/05/2024
Issue: 2
Provided for: Central Coast Counicl
Projection: GDA_1994_Transverse_Mercator, GCS_GDA_1994

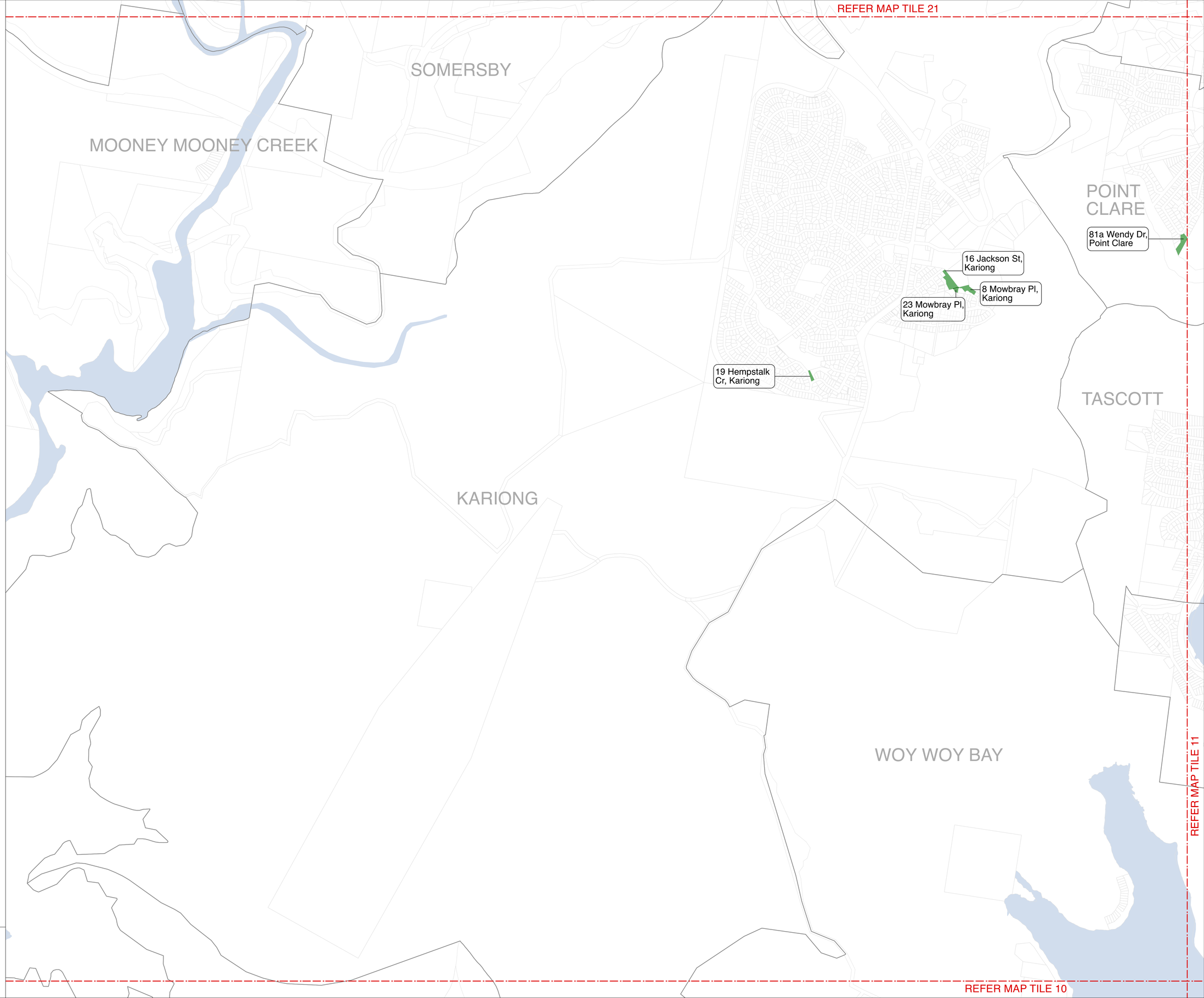

CENTRAL COAST COUNCIL
Council Community Land
Plan of Management 2024
Category Mapping

Map Tile 23

NOTES:
1. Addresses are provided for multi-category sites only
2. Address shown is for location / identification only, each multi-category site may have one or more addresses
3. Where there is a discrepancy between the Land Schedule and the Mapping the Land Schedule shall prevail

Land Category

- Natural Area - Bushland
- Natural Area - Escarpment
- Natural Area - Foreshore
- Natural Area - Watercourse
- Natural Area - Wetland
- Park
- General Community Use
- Sportsground
- Culture significant
- Cadastre
- Suburb

N
W E
S

0 500 1000 M

DISCLAIMER: These maps have been compiled from various sources and the publisher and/or contributors accept no responsibility for any injury, loss or damage arising from the use, error or any omission therein. No part of this map may be reproduced without prior written permission. ©2022 Central Coast Council, All Rights Reserved.

Date: 24/05/2024
Issue: 2
Provided for: Central Coast Counicl
Projection: GDA_1994_Transverse_Mercator, GCS_GDA_1994

CENTRAL COAST COUNCIL
Council Community Land
Plan of Management 2024
Category Mapping

Map Tile 24

NOTES:
1. Addresses are provided for multi-category sites only
2. Address shown is for location / identification only, each multi-category site may have one or more addresses
3. Where there is a discrepancy between the Land Schedule and the Mapping the Land Schedule shall prevail

Land Category

- Natural Area - Bushland
- Natural Area - Escarpment
- Natural Area - Foreshore
- Natural Area - Watercourse
- Natural Area - Wetland
- Park
- General Community Use
- Sportsground
- Culture significant
- Cadastre
- Suburb

N
W E
S

0 500 1000 M

DISCLAIMER: These maps have been compiled from various sources and the publisher and/or contributors accept no responsibility for any injury, loss or damage arising from the use, error or any omission therein. No part of this map may be reproduced without prior written permission. ©2022 Central Coast Council, All Rights Reserved.

Date: 24/05/2024
Issue: 2
Provided for: Central Coast Counicl
Projection: GDA_1994_Transverse_Mercator, GCS_GDA_1994

CENTRAL COAST COUNCIL
Council Community Land
Plan of Management 2024
Category Mapping

Map Tile 25

NOTES:
1. Addresses are provided for multi-category sites only
2. Address shown is for location / identification only, each multi-category site may have one or more addresses
3. Where there is a discrepancy between the Land Schedule and the Mapping the Land Schedule shall prevail

Land Category

- Natural Area - Bushland
- Natural Area - Escarpment
- Natural Area - Foreshore
- Natural Area - Watercourse
- Natural Area - Wetland
- Park
- General Community Use
- Sportsground
- Culture significant
- Cadastre
- Suburb

N
W E
S

0 500 1000 M

DISCLAIMER: These maps have been compiled from various sources and the publisher and/or contributors accept no responsibility for any injury, loss or damage arising from the use, error or any omission therein. No part of this map may be reproduced without prior written permission. ©2022 Central Coast Council, All Rights Reserved.

Date: 24/05/2024
Issue: 2
Provided for: Central Coast Counicl
Projection: GDA_1994_Transverse_Mercator, GCS_GDA_1994

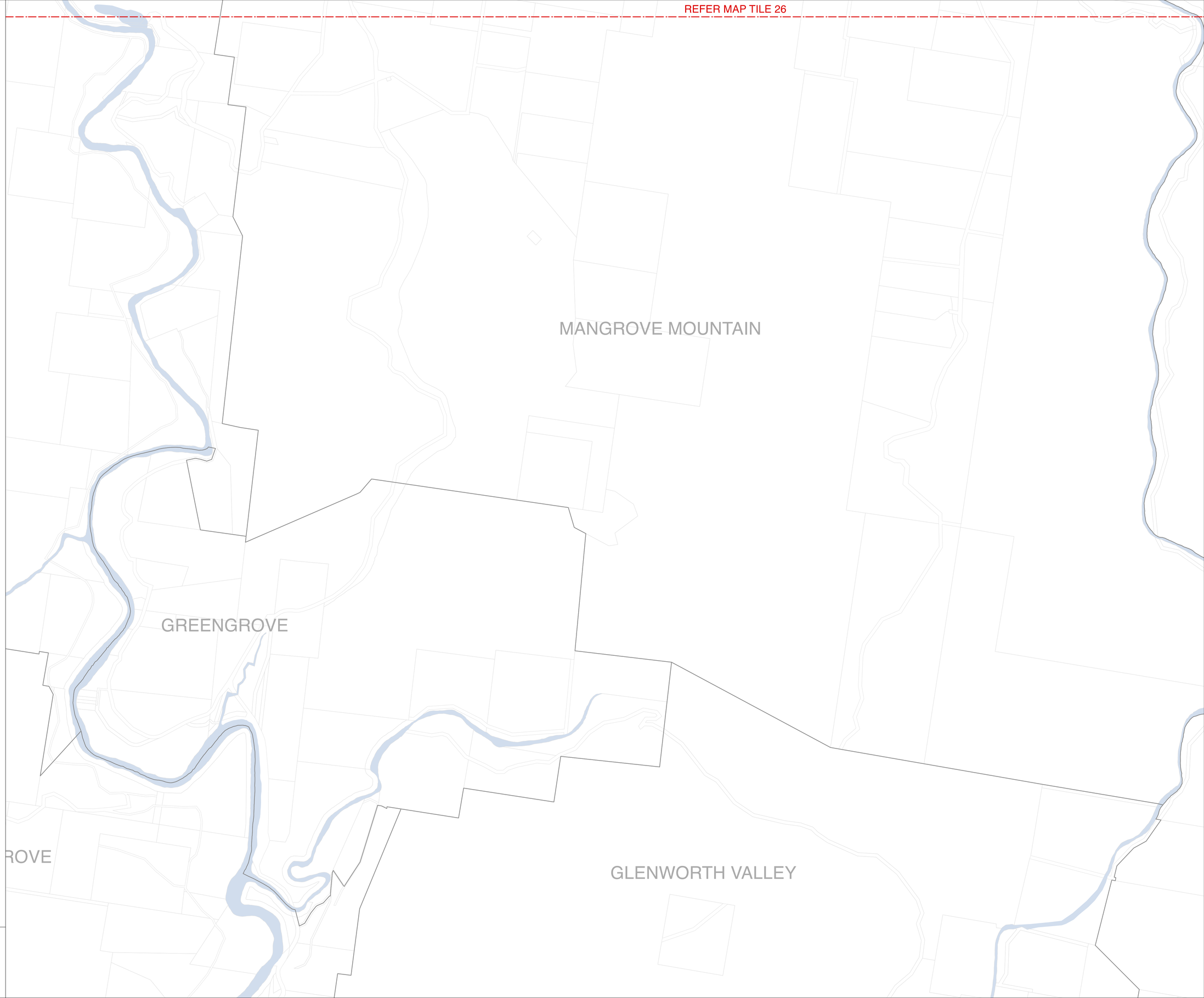

CENTRAL COAST COUNCIL
Council Community Land
Plan of Management 2024
Category Mapping

Map Tile 26

NOTES:
1. Addresses are provided for multi-category sites only
2. Address shown is for location / identification only, each multi-category site may have one or more addresses
3. Where there is a discrepancy between the Land Schedule and the Mapping the Land Schedule shall prevail

Land Category

- Natural Area - Bushland
- Natural Area - Escarpment
- Natural Area - Foreshore
- Natural Area - Watercourse
- Natural Area - Wetland
- Park
- General Community Use
- Sportsground
- Culture significant
- Cadastre
- Suburb

N
W E
S

0 500 1000 M

DISCLAIMER: These maps have been compiled from various sources and the publisher and/or contributors accept no responsibility for any injury, loss or damage arising from the use, error or any omission therein. No part of this map may be reproduced without prior written permission. ©2022 Central Coast Council, All Rights Reserved.

Date: 24/05/2024
Issue: 2
Provided for: Central Coast Counicl
Projection: GDA_1994_Transverse_Mercator, GCS_GDA_1994

CENTRAL COAST COUNCIL
Council Community Land
Plan of Management 2024
Category Mapping

Map Tile 27

NOTES:
1. Addresses are provided for multi-category sites only
2. Address shown is for location / identification only, each multi-category site may have one or more addresses
3. Where there is a discrepancy between the Land Schedule and the Mapping the Land Schedule shall prevail

Land Category

- Natural Area - Bushland
- Natural Area - Escarpment
- Natural Area - Foreshore
- Natural Area - Watercourse
- Natural Area - Wetland
- Park
- General Community Use
- Sportsground
- Culture significant
- Cadastre
- Suburb

N
W E
S

0 500 1000 M

DISCLAIMER: These maps have been compiled from various sources and the publisher and/or contributors accept no responsibility for any injury, loss or damage arising from the use, error or any omission therein. No part of this map may be reproduced without prior written permission. ©2022 Central Coast Council, All Rights Reserved.

Date: 24/05/2024
Issue: 2
Provided for: Central Coast Counicl
Projection: GDA_1994_Transverse_Mercator, GCS_GDA_1994

CENTRAL COAST COUNCIL
Council Community Land
Plan of Management 2024
Category Mapping

Map Tile 28

NOTES:
1. Addresses are provided for multi-category sites only
2. Address shown is for location / identification only, each multi-category site may have one or more addresses
3. Where there is a discrepancy between the Land Schedule and the Mapping the Land Schedule shall prevail

Land Category

- Natural Area - Bushland
- Natural Area - Escarpment
- Natural Area - Foreshore
- Natural Area - Watercourse
- Natural Area - Wetland
- Park
- General Community Use
- Sportsground
- Culture significant
- Cadastre
- Suburb

N
W E
S

0 500 1000 M

DISCLAIMER: These maps have been compiled from various sources and the publisher and/or contributors accept no responsibility for any injury, loss or damage arising from the use, error or any omission therein. No part of this map may be reproduced without prior written permission. ©2022 Central Coast Council, All Rights Reserved.

Date: 24/05/2024
Issue: 2
Provided for: Central Coast Counicl
Projection: GDA_1994_Transverse_Mercator, GCS_GDA_1994